

— TAX —

— ASSESSMENT MAP —

OF THE

CITY

OF

ABSECON

IN THE

COUNTY OF ATLANTIC

NEW JERSEY

---



REMINGTON VERNICK & WALBERG ENGINEERS

845 N. MAIN STREET, PLEASANTVILLE, N.J. 08232

(609) 645-7110, FAX (609) 645-7076

WEB SITE ADDRESS: [WWW.RVE.COM](http://WWW.RVE.COM)

2009



INDEX  
CITY OF ABSECON

ATLANTIC COUNTY NEW JERSEY  
SCALE: 1" = 800' DATE: 11-10-2005

CRAIG F. REMINGTON LAND SURVEYOR LIC. NO. 23924



REMINGTON, VERNICK & WALBERG ENGINEERS  
845 N. MAIN STREET, PLEASANTVILLE, N.J. 08232  
(609) 645-7100 FAX (609) 645-7076  
WEB SITE ADDRESS: WWW.RVE.COM

TO SHOW CONDITIONS AS OF 2-22-2009

"THIS TAX MAP PLATE HAS BEEN DIGITALLY DRAWN USING COMPUTER-AIDED DRAFTING/DESIGN (CADD) & COORDINATE GEOMETRY (COGO). IT IS BASED ON THE ORIGINAL DIGITALLY DRAWN TAX MAP PLATE BEARING THE OFFICIAL NEW JERSEY DIVISION TAXATION APPROVAL STAMP WITH APPROVAL DATE 01-09-2009 SERIAL NUMBER 929 AND SIGNATURES OF SIGNERS' THOMAS J. REILLY, CHIEF, LOCAL PROPERTY, FIELD ASSISTANCE, SANTO C. DIDONATO, SUPERVISING FIELD REPRESENTATIVE. THIS TAX MAP PLATE HAS BEEN DIGITALLY UPDATED TO REFLECT CONDITIONS AS OF 2-22-2009. THE ORIGINAL DIGITALLY DRAWN TAX MAP PLATE WITH THE OFFICIAL APPROVAL STAMP IS ON FILE WITH REMINGTON, VERNICK & WALBERG ENGINEERS."

LEGEND  
KEY MAP

10	PLATE NUMBER
107	BLOCK NUMBER
---	ARTIFICIAL-BLOCK-LIMIT-LINE
---	LOT LINE
---	MATCH LINE
---	PLATE DELINEATION LINE
---	KEY MAP DELINEATION LINE
---	MUNICIPAL BOUNDARY LINE
---	COUNTY BOUNDARY LINE
---	WATERWAY LINES
---	ASSESSMENT LINE
---	TIDELANDS LINE
W.L.A.	WETLAND AREA - W.L.A.
F.H.A.	FLOOD HAZARD AREA - F.H.A.
PIERHEAD LINE	PIERHEAD OR BULKHEAD LINE
BULKHEAD LINE	PIERHEAD OR BULKHEAD LINE (BLOCK LIMIT LINE)

DETAIL SHEET

1.01

5



4

---	NEW BLOCK NUMBERS
---	NEW LOT NUMBERS
---	OLD BLOCK NUMBERS
---	OLD LOT NUMBERS
---	ARTIFICIAL-BLOCK-LIMIT-LINE
---	LOT LINE
---	OLD LOT LINE (PROPERTY LINE)
---	WATERWAY LINES
---	ASSESSMENT LINE
---	TIDELANDS LINE
W.L.A.	WETLAND AREA - W.L.A.
F.H.A.	FLOOD HAZARD AREA - F.H.A.
PIERHEAD LINE	PIERHEAD OR BULKHEAD LINE
BULKHEAD LINE	PIERHEAD OR BULKHEAD LINE (BLOCK LIMIT LINE)

KEY MAP 1 KEY MAP 2

TOWNSHIP OF GALLOWAY  
COUNTY OF ATLANTIC

KEY MAP NO. 2

CITY OF PLEASANTVILLE  
COUNTY OF ATLANTIC

TOWNSHIP OF EGG HARBOR  
COUNTY OF ATLANTIC

CITY OF ATLANTIC  
COUNTY OF ATLANTIC

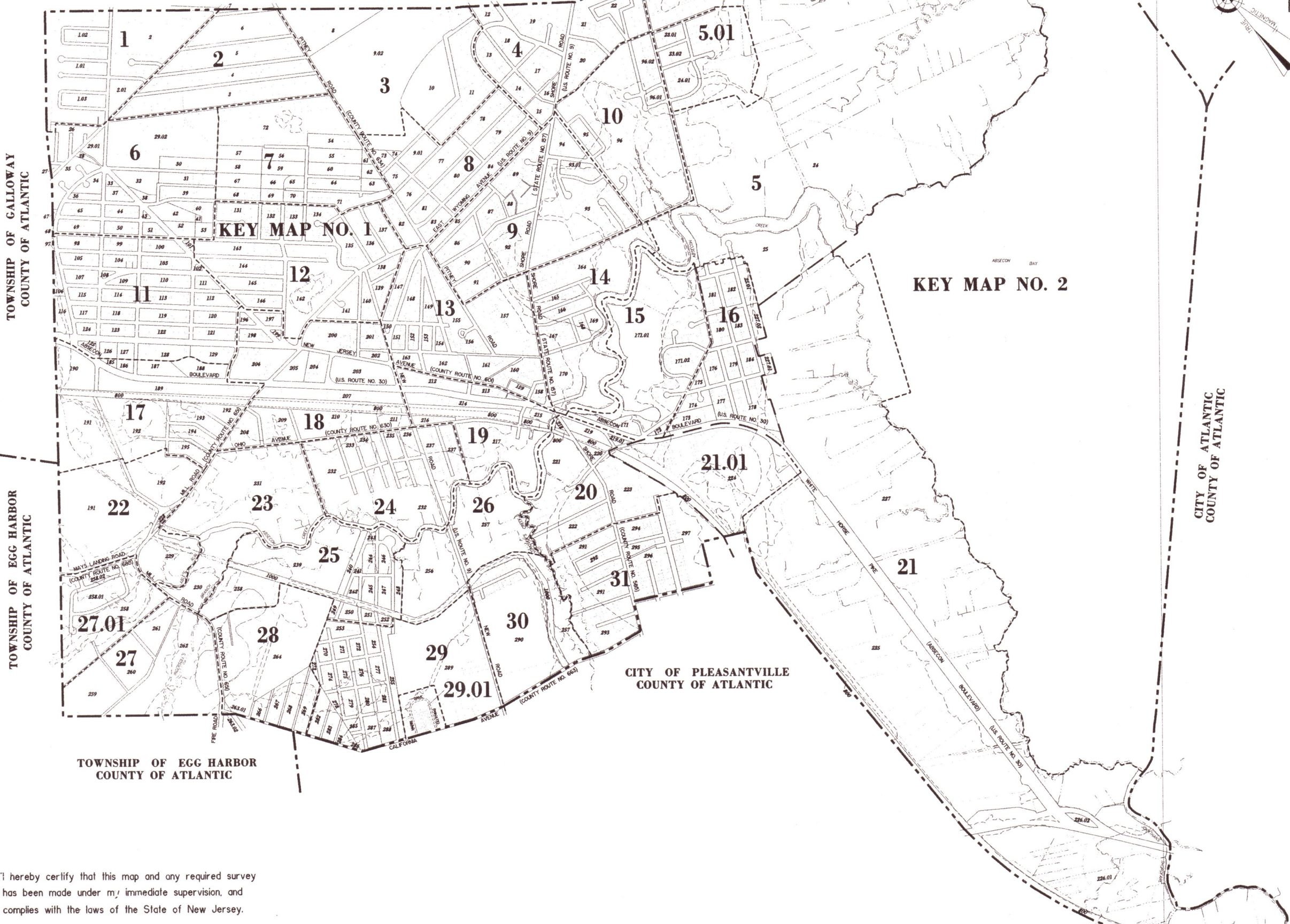
- NOTES: 1. THE AREAS, BOUNDARIES AND DIMENSIONS, SHOWN ON THIS TAX MAP, ARE DERIVED FROM GROUND SURVEYS, AERIAL SURVEYS, AND RECORDED PLANS. MAPS, DEEDS AND WILLS, ARE TO BE USED FOR ASSESSMENT PURPOSES ONLY.
2. THIS TAX MAP SUPERSEDES THE TAX MAP APPROVED DATE, JANUARY 4, 1973.
3. THIS SHEET HAS BEEN REDRAWN USING COMPUTER AIDED DRAFTING/DESIGN (CADD) BASED ON THE MAP PREPARED BY: RONALD J. PRICE, N.J. LICENSE NO. 13901, NORTHFIELD, NEW JERSEY.

REVISIONS

3-1-2005	CRAIG F. REMINGTON	23924
6-1-2005	CRAIG F. REMINGTON	23924
12-1-2005	CRAIG F. REMINGTON	23924
6-7-2006	CRAIG F. REMINGTON	23924
2-5-2007	CRAIG F. REMINGTON	23924
7-17-2008	CRAIG F. REMINGTON	23924
2-22-2009	CRAIG F. REMINGTON	23924

TOWNSHIP OF GALLOWAY  
COUNTY OF ATLANTIC

TOWNSHIP OF EGG HARBOR  
COUNTY OF ATLANTIC



"I hereby certify that this map and any required survey has been made under my immediate supervision, and complies with the laws of the State of New Jersey.



# KEY MAP 1

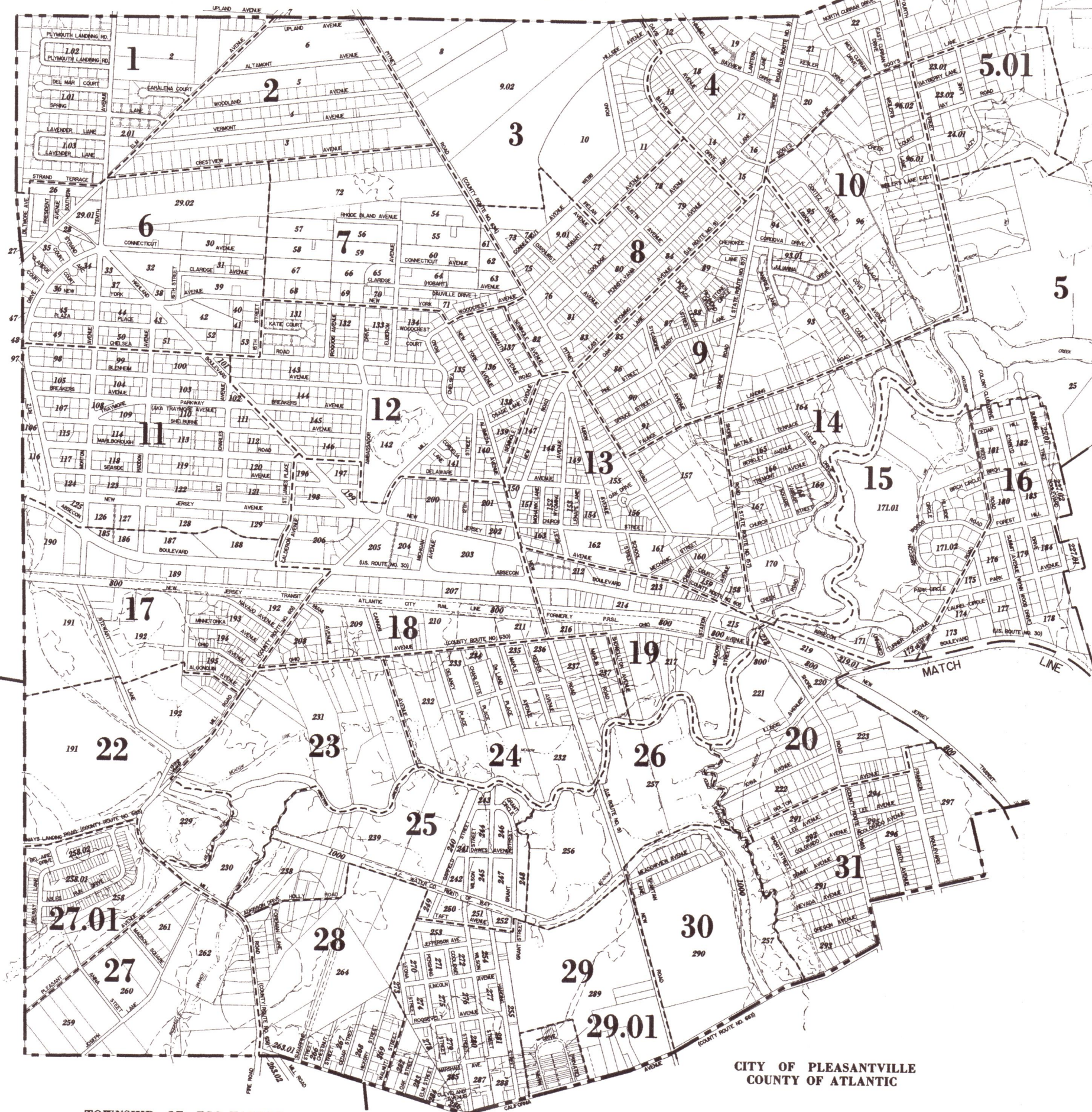
## NOTE:

THIS SHEET HAS BEEN REDRAWN USING COMPUTER AIDED DRAFTING/DESIGN (CAD/D) BASED ON THE MAP PREPARED BY: RONALD J. PRICE, N.J. LICENSE NO. 13901, NORTHFIELD, NEW JERSEY.

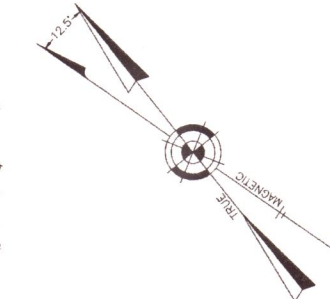
## TOWNSHIP OF GALLOWAY COUNTY OF ATLANTIC

TOWNSHIP OF GALLOWAY  
COUNTY OF ATLANTIC

TOWNSHIP OF EGG HARBOR  
COUNTY OF ATLANTIC



SEE KEYMAP NO. 2



## LEGEND KEY MAP

10	PLATE NUMBER
107	BLOCK NUMBER
---	ARTIFICIAL-BLOCK-LIMIT-LINE
---	LOT LINE
---	MATCH LINE
---	PLATE DELINEATION LINE
---	KEY MAP DELINEATION LINE
---	MUNICIPAL BOUNDARY LINE
---	COUNTY BOUNDARY LINE
---	WATERWAY LINES
---	ASSESSMENT LINE
---	TIDELANDS LINE
---	W.L.A.
---	FLOOD HAZARD AREA - F.H.A.
---	PIERHEAD OR BULKHEAD LINE
---	PIERHEAD OR BULKHEAD LINE (BLOCK LIMIT LINE)

## KEY MAP 1 CITY OF ABSECON

ATLANTIC COUNTY NEW JERSEY

SCALE: 1" = 600' DATE: 11-10-2005

CRAIG F. REMINGTON LAND SURVEYOR, INC. NO. 23924

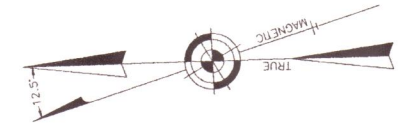
THIS TAX MAP PLATE HAS BEEN DIGITALLY DRAWN USING COMPUTER-AIDED DRAFTING/DESIGN (CAD/D) & COORDINATE GEOMETRY (COCO). IT IS BASED ON THE ORIGINAL DIGITALLY DRAWN TAX MAP PLATE BEARING THE OFFICIAL NEW JERSEY DIVISION TAXATION APPROVAL STAMP WITH APPROVAL DATE 01-09-2009 SERIAL NUMBER 929 AND SIGNATURES OF SIGNERS' THOMAS J. REILLY, CHIEF, LOCAL PROPERTY, FIELD ASSISTANCE, SANTO C. DIDOMATO, SUPERVISING FIELD REPRESENTATIVE, THIS TAX MAP, DATE 01-09-2009.



# KEY MAP 2

## NOTE:

THIS SHEET HAS BEEN REDRAWN USING COMPUTER AIDED DRAFTING/DESIGN (CAD/D) BASED ON THE MAP PREPARED BY: RONALD J. PRICE, N.J. LICENSE NO. 13901, NORTHFIELD, NEW JERSEY.



TOWNSHIP OF GALLOWAY  
COUNTY OF ATLANTIC

CITY OF ATLANTIC  
COUNTY OF ATLANTIC

SEE KEYMAP NO. 1

## LEGEND KEY MAP

21

PLATE NUMBER

225

BLOCK NUMBER

MATCH LINE

ARTIFICIAL-BLOCK-LIMIT-LINE

LOT LINE

MATCH LINE

PLATE DELINEATION LINE

KEY MAP DELINEATION LINE

MUNICIPAL BOUNDARY LINE

COUNTY BOUNDARY LINE

WATERWAY LINES

ASSESSMENT LINE

TIDELANDS LINE

W.L.A.

WETLAND AREA - W.L.A.

F.H.A.

FLOOD HAZARD AREA - F.H.A.

PIERHEAD LINE

PIERHEAD OR BULKHEAD LINE

BULKHEAD LINE

PIERHEAD OR BULKHEAD LINE  
(BLOCK LIMIT LINE)


CITY OF PLEASANTVILLE  
COUNTY OF ATLANTIC

KEY MAP 2  
CITY OF ABSECON

ATLANTIC COUNTY NEW JERSEY

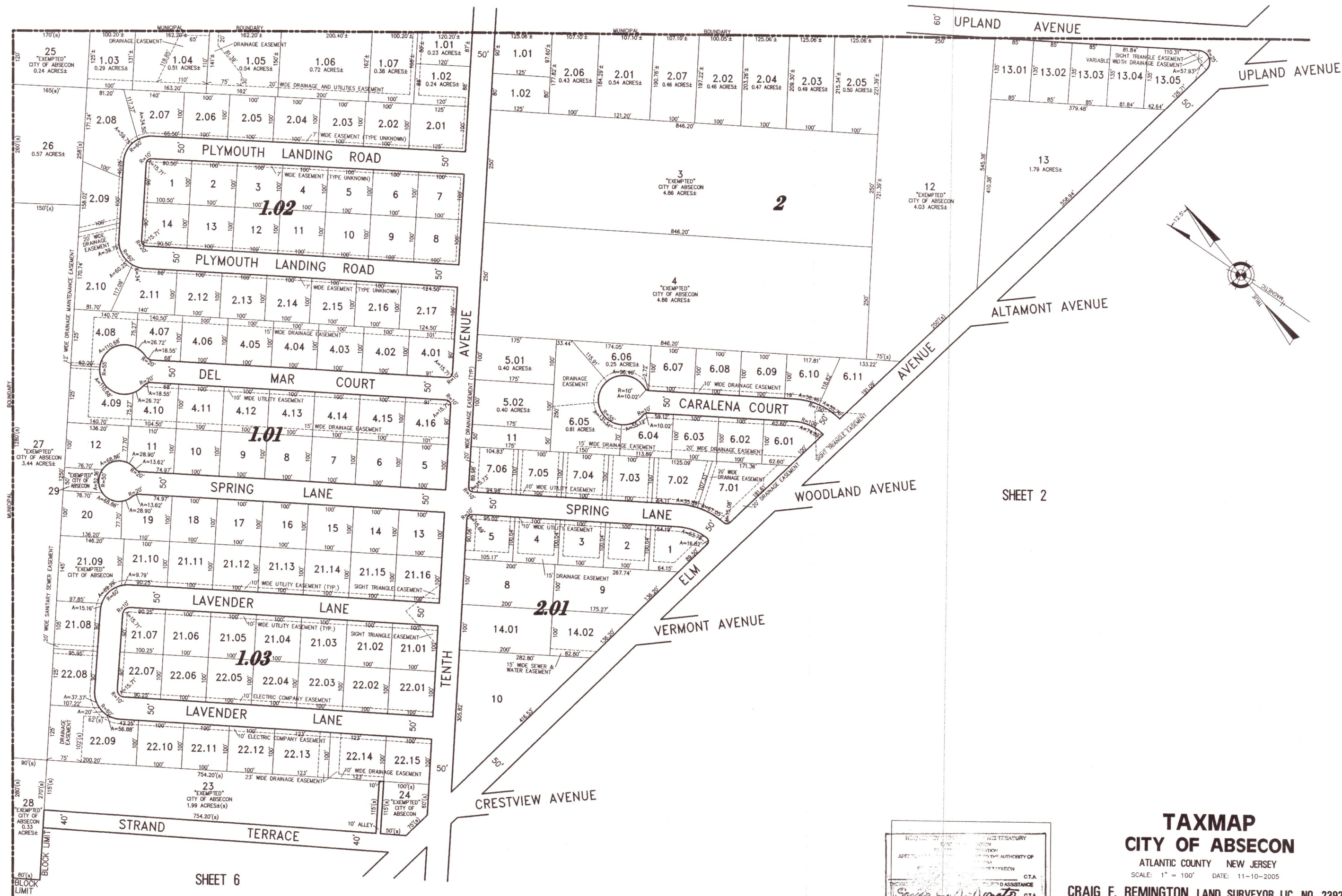
SCALE: 1" = 600' DATE: 11-10-2005

CRAIG E. REMINGTON, LAND SURVEYOR, N.J. NO. 22222





## TOWNSHIP OF GALLOWAY



JULIUS AND VERNICK ENGINEERS - BLOCK 2, LOT 13 - 3-30-2006

# TAXMAP

## CITY OF ABSECON

ATLANTIC COUNTY NEW JERSEY  
SCALE: 1" = 100' DATE: 11-10-2009

CRAIG F. REMINGTON LAND SURVEYOR LIC. NO. 23924







## 3



SHEET 8

NEW JERSEY DEPARTMENT OF THE TREASURY  
DIVISION OF REGISTRATION  
PROPERTY REGISTRATION  
APPROVED AS A TAX MAP PURSUANT TO THE AUTHORITY OF  
N.J.S.A. 54:1-18 & 54:50-1  
FOR THE DIRECTOR, DIVISION OF TAXATION  
*[Signature]* C.T.A.  
THOMAS C. KELLY, CHIEF, LOCAL TAXATION, FIELD ASSISTANCE  
*[Signature]* C.T.A.  
GIANLO C. BIGNATO, SUPERVISOR, FIELD REPRESENTATIVE  
DATE: JAN 09 2009 SERIAL NO. 29

# TAXMAP

## CITY OF ABSECON

ATLANTIC COUNTY NEW JERSEY  
SCALE: 1" = 100' DATE: 11-10-2005

CRAIG F. REMINGTON LAND SURVEYOR, LIC. NO. 22924

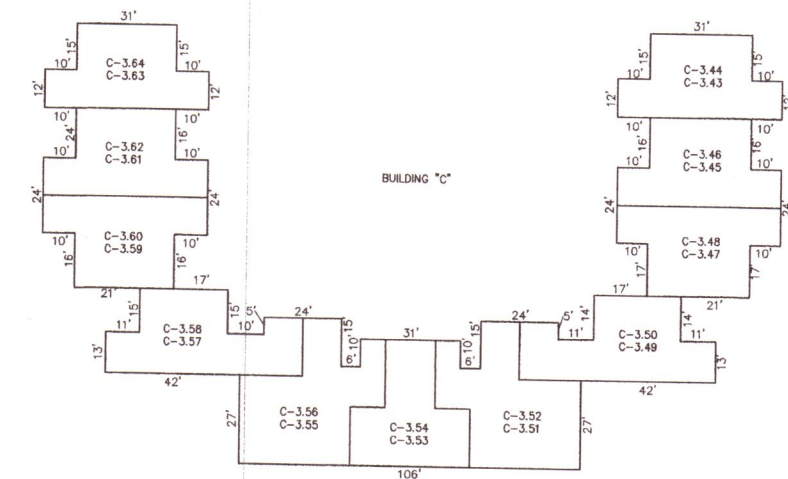
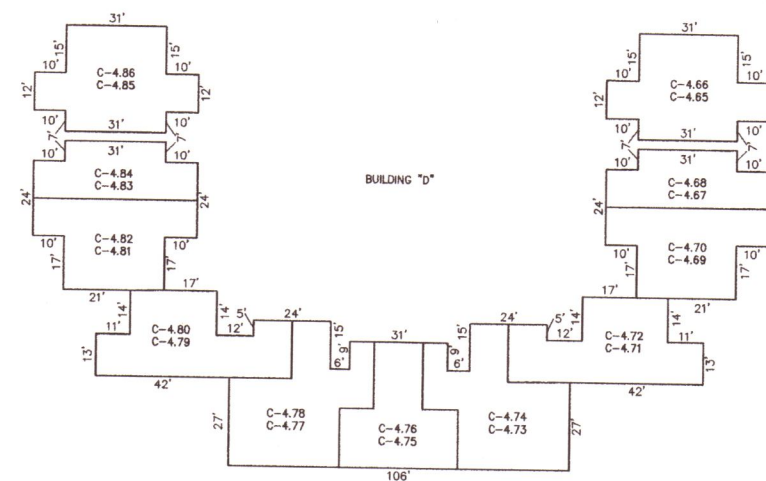
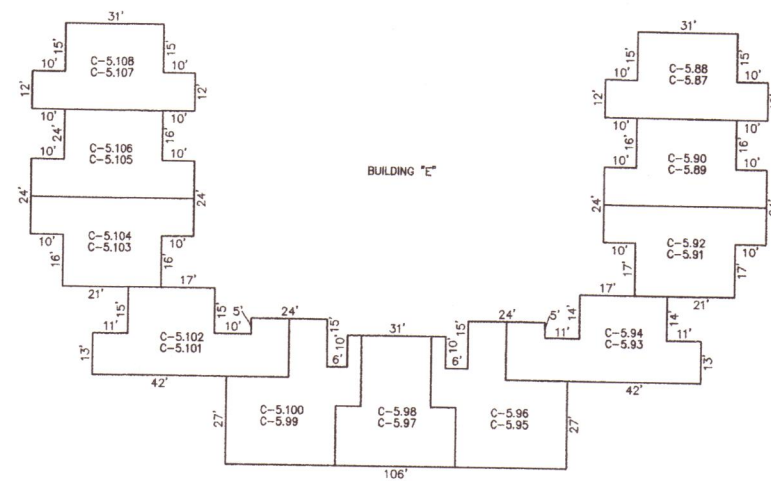
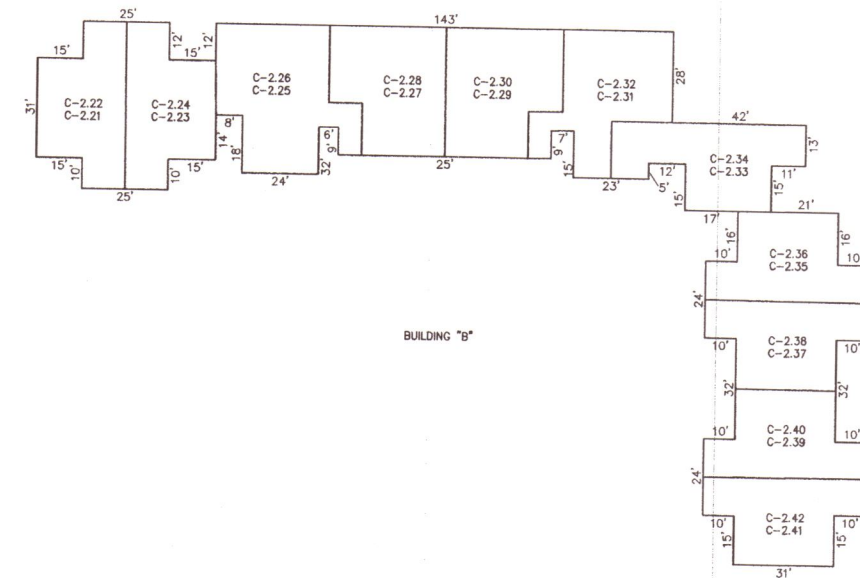
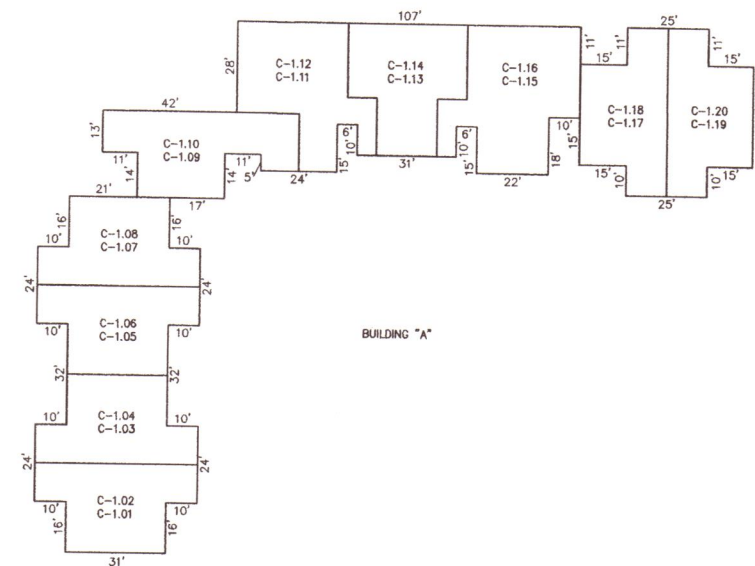
**NOTE:**



**NOTE:**

THIS SHEET HAS BEEN REDRAWN USING COMPUTER AIDED DRAFTING/DESIGN  
(CAD/D) BASED ON THE MAP PREPARED BY: RONALD J. PRICE, N.J. LICENSE NO. 13901  
NORTHFIELD, NEW JERSEY.

BLOCKS 8 & 9.02, LOT 4



NOTE: DIMENSIONS AND SQUARE FOOTAGE ARE TYPICAL FOR SIMILAR UNITS

### DETAILS

SCALE: 1"=30'

PLATE 3  
BLOCKS 8 & 9.02, LOT 4  
WOODLAND VILLAGE CONDOMINIUM  
INSET "A"

NEW JERSEY DEPARTMENT OF THE TREASURY  
DIVISION OF TAXATION  
PROPERTY ADMINISTRATION  
APPROVED AS A TAX MAP PURSUANT TO THE AUTHORITY OF  
N.J.A.C. 17:27-6 & 17:27-7  
FOR THE DIRECTOR, DIVISION OF TAXATION  
*Thomas C. Kelly* C.T.A.  
THOMAS C. KELLY, CHIEF, LOCAL PROPERTY, FIELD ASSISTANCE  
*Sandra C. DiDonato* C.T.A.  
SANDRA C. DIDONATO, CHIEF, LOCAL PROPERTY, FIELD ASSISTANCE

# TAXMAP

## CITY OF ABSECON

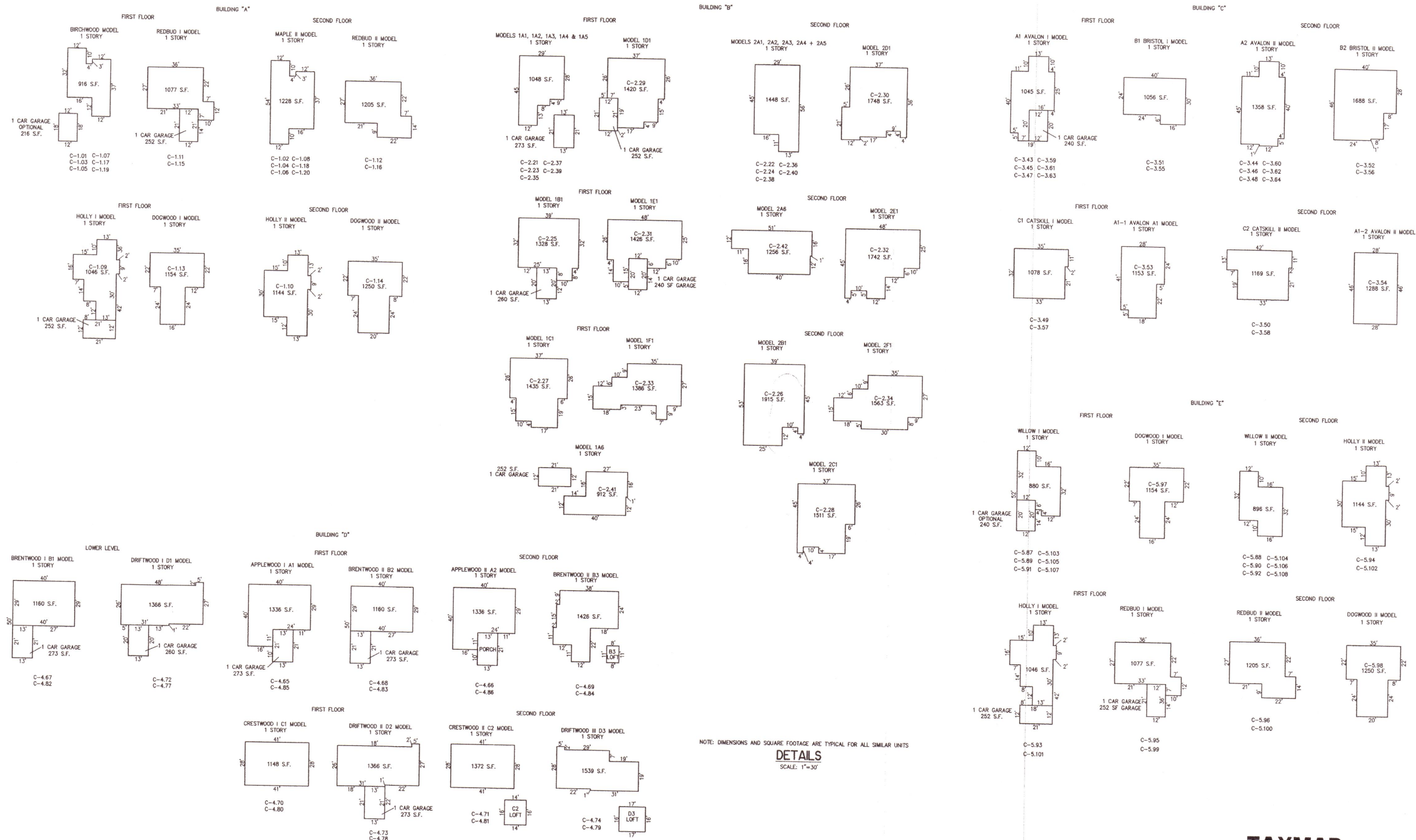
ATLANTIC COUNTY NEW JERSEY  
SCALE: 1" = 30' DATE: 11-10-2005

CRAIG F. REMINGTON LAND SURVEYOR LIC. NO. 23924



## NOTE:

THIS SHEET HAS BEEN REDRAWN USING COMPUTER AIDED DRAFTING/DESIGN (CAD/D) BASED ON THE MAP PREPARED BY: RONALD J. PRICE, N.J. LICENSE NO. 13901, NORTHFIELD, NEW JERSEY.




NOTE: DIMENSIONS AND SQUARE FOOTAGE ARE TYPICAL FOR ALL SIMILAR UNITS

## DETAILS

SCALE: 1"=30'

PLATE 3  
BLOCKS 8 & 9.02, LOT 4  
WOODLAND VILLAGE CONDOMINIUM  
INSET "A"

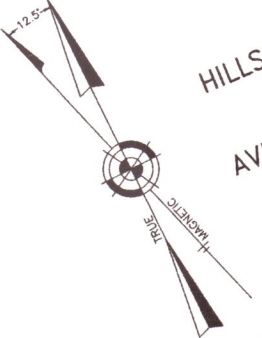


**TAXMAP**  
**CITY OF ABSECON**  
ATLANTIC COUNTY NEW JERSEY

SCALE: 1" = 30' DATE: 11-10-2005

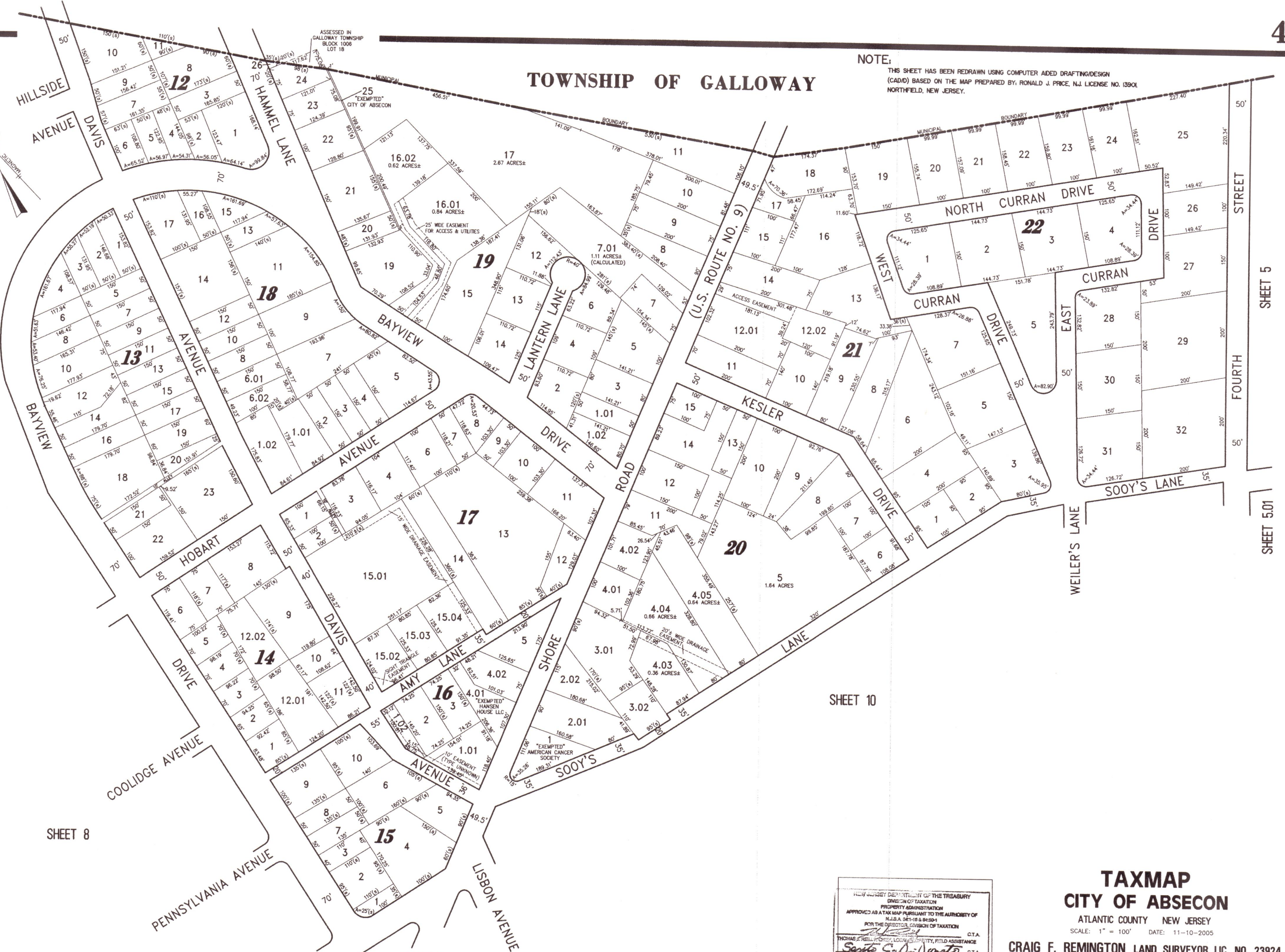
CRAIG E. REMINGTON LAND SURVEYOR, INC. NO. 22224





# TOWNSHIP OF GALLOWAY

NOTE:  
THIS SHEET HAS BEEN REDRAWN USING COMPUTER AIDED DRAFTING/DESIGN (CAD/D) BASED ON THE MAP PREPARED BY: RONALD J. PRICE, N.J. LICENSE NO. 13901 NORTHFIELD, NEW JERSEY.



SHEET 3

SHEET 8

SHEET 10

SHEET 5

SHEET 5.01

NEW JERSEY DEPARTMENT OF THE TREASURY  
DIVISION OF TAXATION  
PROPERTY ADMINISTRATION  
APPROVED AS A TAX MAP PURSUANT TO THE AUTHORITY OF  
N.J.S.A. 52-16 & 52-54  
FOR THE DIRECTOR, DIVISION OF TAXATION  
*Thomas J. Kelly* C.T.A.  
*Samuel C. D'Amato* C.T.A.

## TAXMAP CITY OF ABSECON

ATLANTIC COUNTY NEW JERSEY  
SCALE: 1" = 100' DATE: 11-10-2005

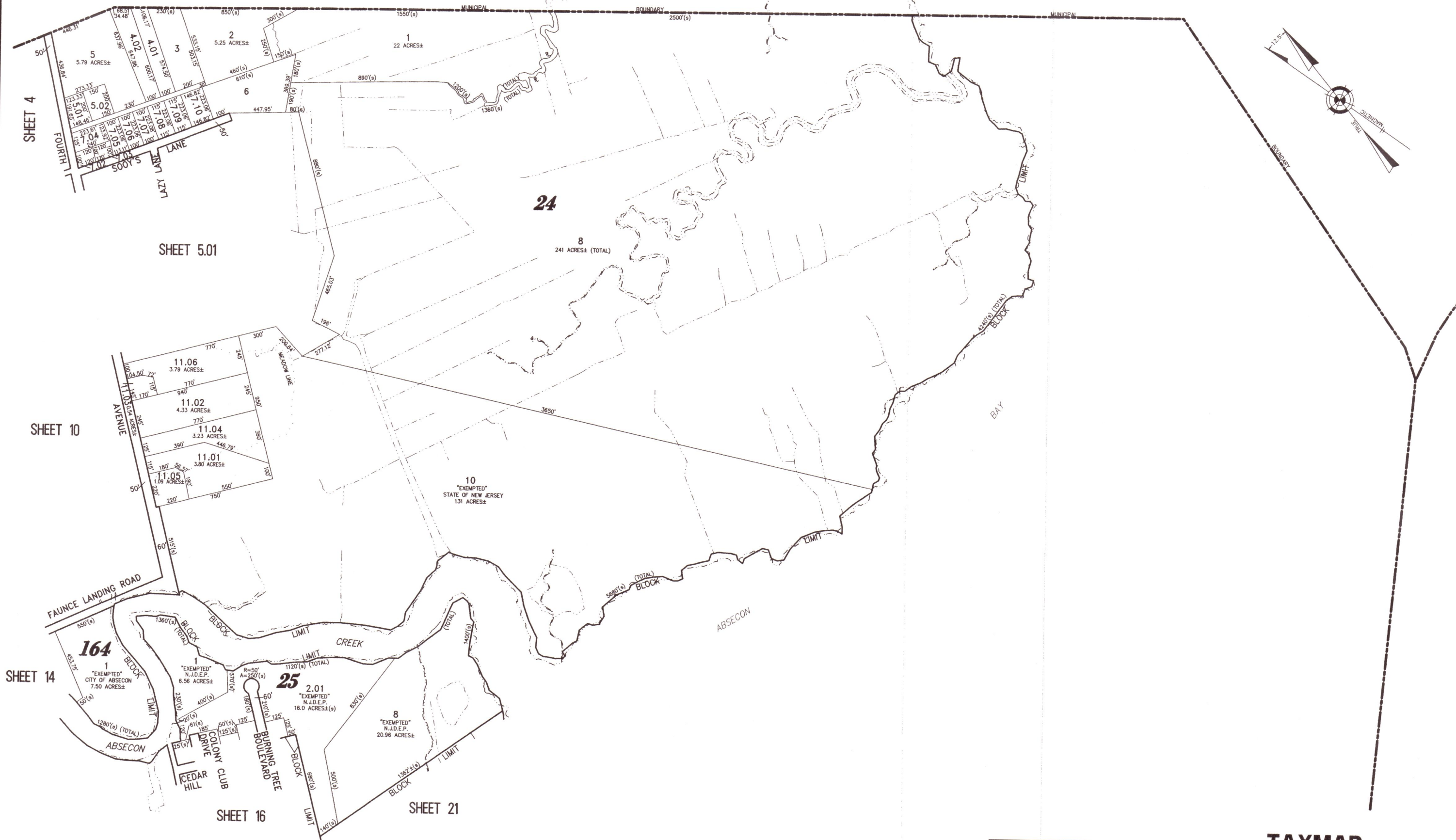
CRAIG F. REMINGTON LAND SURVEYOR LIC. NO. 23924



**NOTE:**

THIS SHEET HAS BEEN REDRAWN USING COMPUTER AIDED DRAFTING/DESIGN (CAD/D) BASED ON THE MAP PREPARED BY: RONALD J. PRICE, N.J. LICENSE NO. 13901, NORTHFIELD, NEW JERSEY.

**TOWNSHIP OF GALLOWAY**



**TAXMAP  
CITY OF ABSECON**

ATLANTIC COUNTY NEW JERSEY  
SCALE: 1" = 300' DATE: 11-10-2005

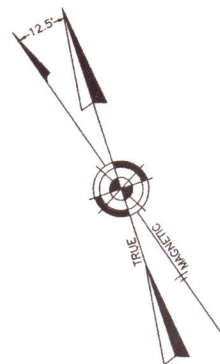
CRAIG F. REMINGTON LAND SURVEYOR LIC. NO. 23924

APPROVED BY THE TOWNSHIP OF GALLOWAY  
DIRECTOR OF TAXATION  
PROPERTY TAX DEPARTMENT  
APPROVED BY THE CITY OF ABSECON  
MAYOR  
APPROVED BY THE COUNTY OF ATLANTIC  
CLERK OF TAXATION  
C.T.A.  
C.T.A.

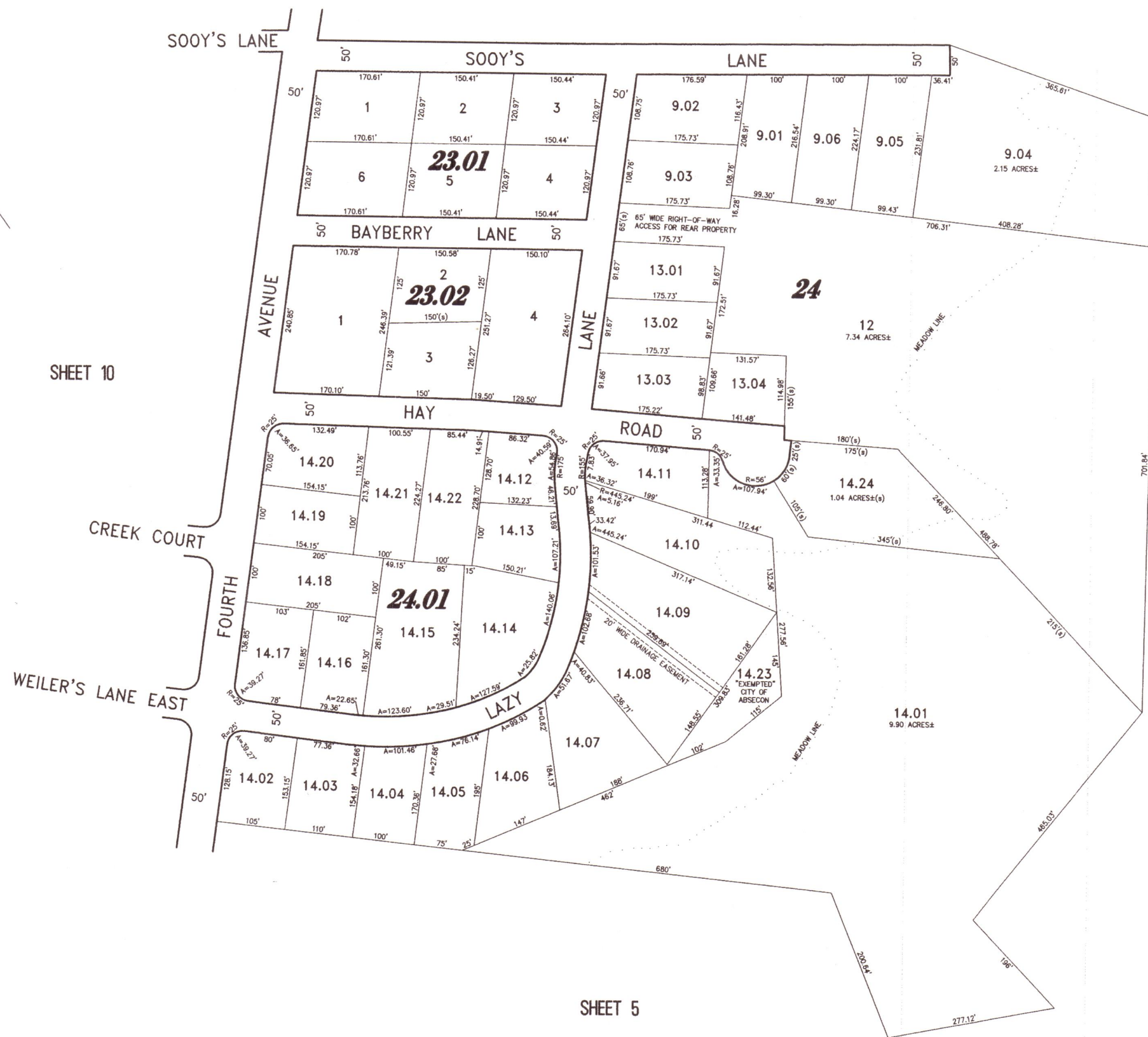


NOTE:

THIS SHEET HAS BEEN REDRAWN USING COMPUTER AIDED DRAFTING/DESIGN (CAD/D) BASED ON THE MAP PREPARED BY: RONALD J. PRICE, N.J. LICENSE NO. 13901, NORTHFIELD, NEW JERSEY.



SHEET 5



SHEET 5

SHEET 5

NEW JERSEY DEPARTMENT OF THE TREASURY  
DIVISION OF TAXATION  
PROPERTY ADMINISTRATION  
APPROVED AS A TAX MAP PURSUANT TO THE AUTHORITY OF  
N.J.A.C. 17:27, 17:28  
FOR THE PURPOSES OF TAXATION  
C.T.A.  
THOMAS J. KELLY, C.L.U., L.L.M., F.T.D. ASSISTANCE  
Santo C. DiMatteo  
SANTO C. DI MATTEO, LAND SURVEYOR, N.J. LICENSE NO. 13924

**TAXMAP**  
**CITY OF ABSECON**

ATLANTIC COUNTY NEW JERSEY  
SCALE: 1" = 100' DATE: 11-10-2005

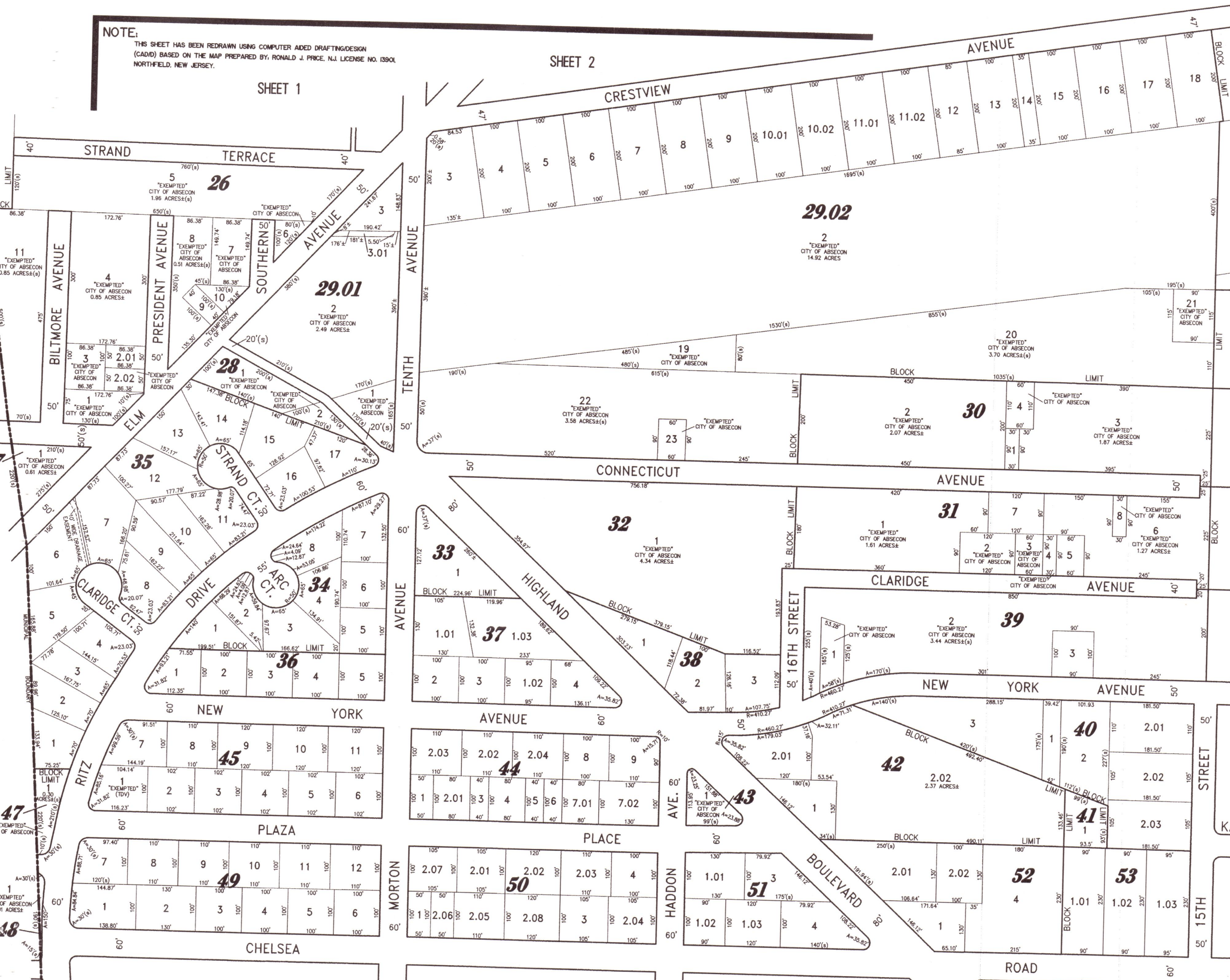
CRAIG F. REMINGTON LAND SURVEYOR LIC. NO. 23924



NOTE:  
THIS SHEET HAS BEEN REDRAWN USING COMPUTER AIDED DRAFTING/DESIGN  
(CADD) BASED ON THE MAP PREPARED BY: RONALD J. PRICE, N.J. LICENSE NO. 13901,  
NORTHFIELD, NEW JERSEY.

SHEET 2

SHEET 1



SHEET 7

SHEET 12

NEW JERSEY DEPARTMENT OF THE TREASURY  
DIVISION OF TAXATION  
PROPERTY ADMINISTRATION  
APPROVED AS A TAX MAP PURSUANT TO THE AUTHORITY OF  
NJLSA 54:1-15 & 54:1-16  
FOR THE DIVISION OF TAXATION  
DATE: JAN 23 2009 SERIAL NO. 929

**TAXMAP**  
**CITY OF ABSECON**

ATLANTIC COUNTY NEW JERSEY  
SCALE: 1" = 100' DATE: 11-10-2005



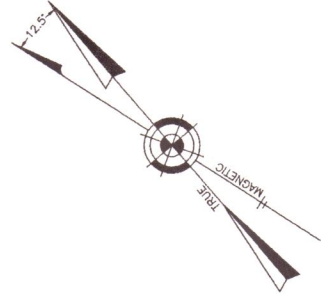
NOTE:  
THIS SHEET HAS BEEN REDRAWN USING COMPUTER AIDED DRAFTING/DESIGN  
(CADD) BASED ON THE MAP PREPARED BY: RONALD J. PRICE, N.J. LICENSE NO. 13901,  
NORTHFIELD, NEW JERSEY.

SHEET 2

CRESTVIEW AVENUE

PITNEY ROAD

SHEET 3



SHEET 6

72

6  
"EXEMPTED"  
CITY OF ABSECON  
18.10 ACRES±(s)

1

"EXEMPTED"  
CITY OF ABSECON  
1.47 ACRES±(s)

2

"EXEMPTED"  
CITY OF ABSECON  
1.57 ACRES±(s)

3

"EXEMPTED"  
CITY OF ABSECON  
1.55 ACRES±(s)

56

1  
"EXEMPTED"  
CITY OF ABSECON  
3.11 ACRES±

59

1  
"EXEMPTED"  
CITY OF ABSECON  
3.49 ACRES±

66

1  
"EXEMPTED"  
CITY OF ABSECON  
1.90 ACRES±(s)

65

1  
"EXEMPTED"  
CITY OF ABSECON  
2.06 ACRES±(s)

57

2  
"EXEMPTED"  
CITY OF ABSECON  
3.44 ACRES±

58

2  
"EXEMPTED"  
CITY OF ABSECON  
3.54 ACRES±(s)

67

1  
"EXEMPTED"  
CITY OF ABSECON  
3.64 ACRES±(s)

68

2.01  
2.02  
2.03  
2.04  
2.05  
2.06

69

1.02  
1.03  
1.01

70

1  
2  
3  
4  
5  
6  
7

54

2  
"EXEMPTED"  
CITY OF ABSECON  
3.79 ACRES±(s)

55

2  
"EXEMPTED"  
CITY OF ABSECON  
3.56 ACRES±

60

2  
"EXEMPTED"  
CITY OF ABSECON  
3.91 ACRES±

64

3  
"EXEMPTED"  
CITY OF ABSECON  
1.62 ACRES±

63

1  
"EXEMPTED"  
CITY OF ABSECON  
1.90 ACRES±(s)

CLARIDGE AVENUE

(HOBART) AVENUE

DAUVILLE DRIVE

71

7  
"EXEMPTED"  
CITY OF ABSECON  
1.14 ACRES±(s)

17

15  
16

13

14

11

10

9

8

6

4

3

1

2

5

11

12

13

14

15

16

17

18

19

20

21

22

23

24

25

26

27

28

29

30

31

32

33

34

35

36

37

38

39

40

41

42

43

44

45

46

47

48

49

50

51

52

53

54

55

56

57

58

59

60

61

62

63

64

65

66

67

68

69

70

71

72

73

74

75

76

77

78

79

80

81

82

83

84

85

86

87

88

89

90

91

92

93

94

95

96

97

98

99

100

101

102

103

104

105

106

107

108

109

110

111

112

113

114

115

116

117

118

119

120

121

122

123

124

125

126

127

128

129

130

131

132

133

134

135

136

137

138

139

140

141

142

143

144

145

146

147

148

149

150

151

152

153

154

155

156

157

158

159

160

161

162

163

164

165

166

167

168

169

170

171

172

173

174

175

176

177

178

179

180

181

182

183

184

185

186

187

188

189

190

191

192

193

194

195

196

197

198

199

200

201

202

203

204

205

206

207

208

209

210

211

212

213

214

215

216

217

218

219

220

221

222

223

224

225

226

227

228

229

230

231

232

233

234

235

236

237

238

239

240

241

242

243

244

245

246

247

248

249

250

251

252

253

254

255

256

257

258

259

260


261

262

263



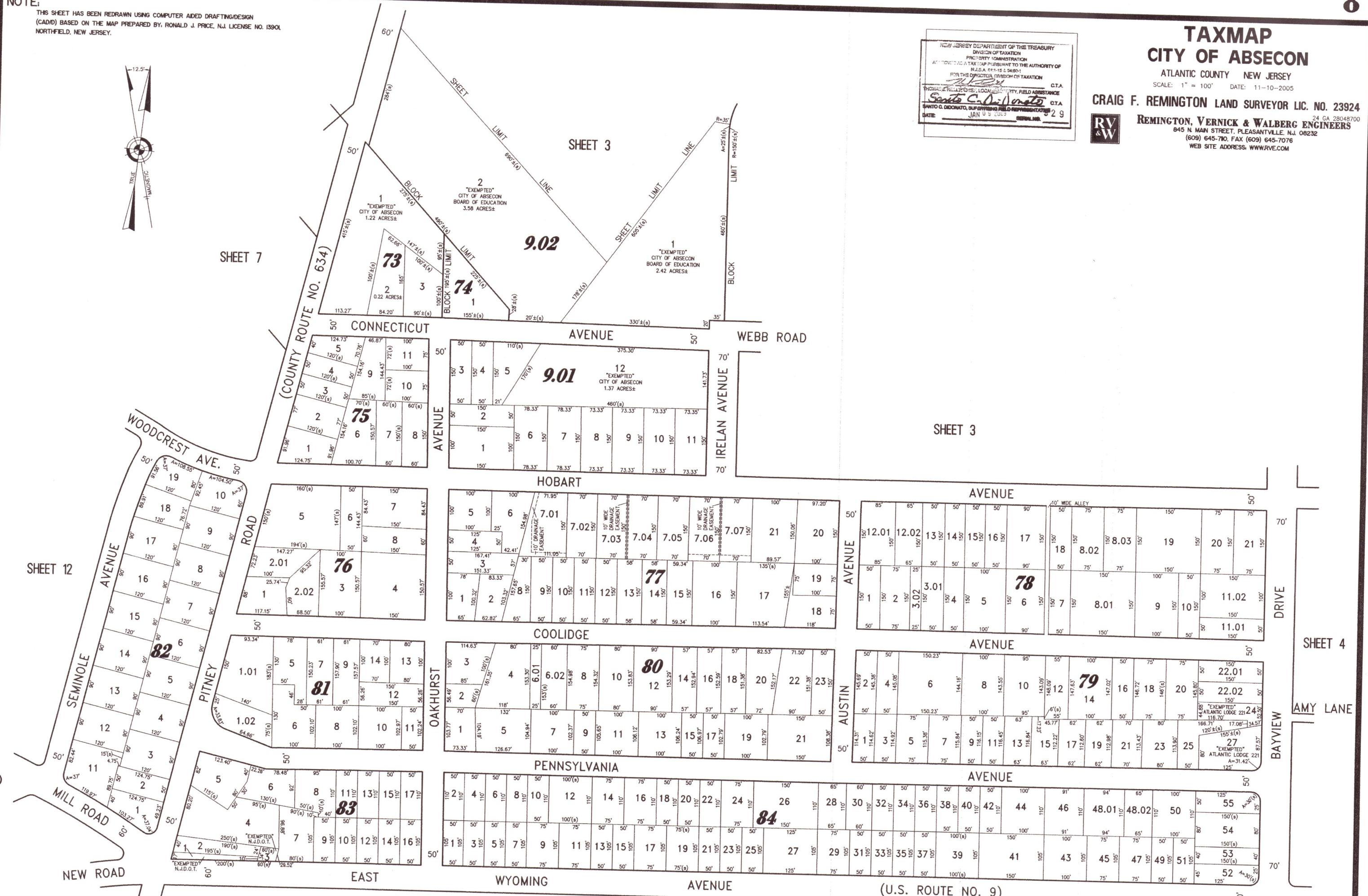
NOTE:  
THIS SHEET HAS BEEN REDRAWN USING COMPUTER AIDED DRAFTING/DESIGN  
(CADD) BASED ON THE MAP PREPARED BY: RONALD J. PRICE, N.J. LICENSE NO. 13901,  
NORTHFIELD, NEW JERSEY.



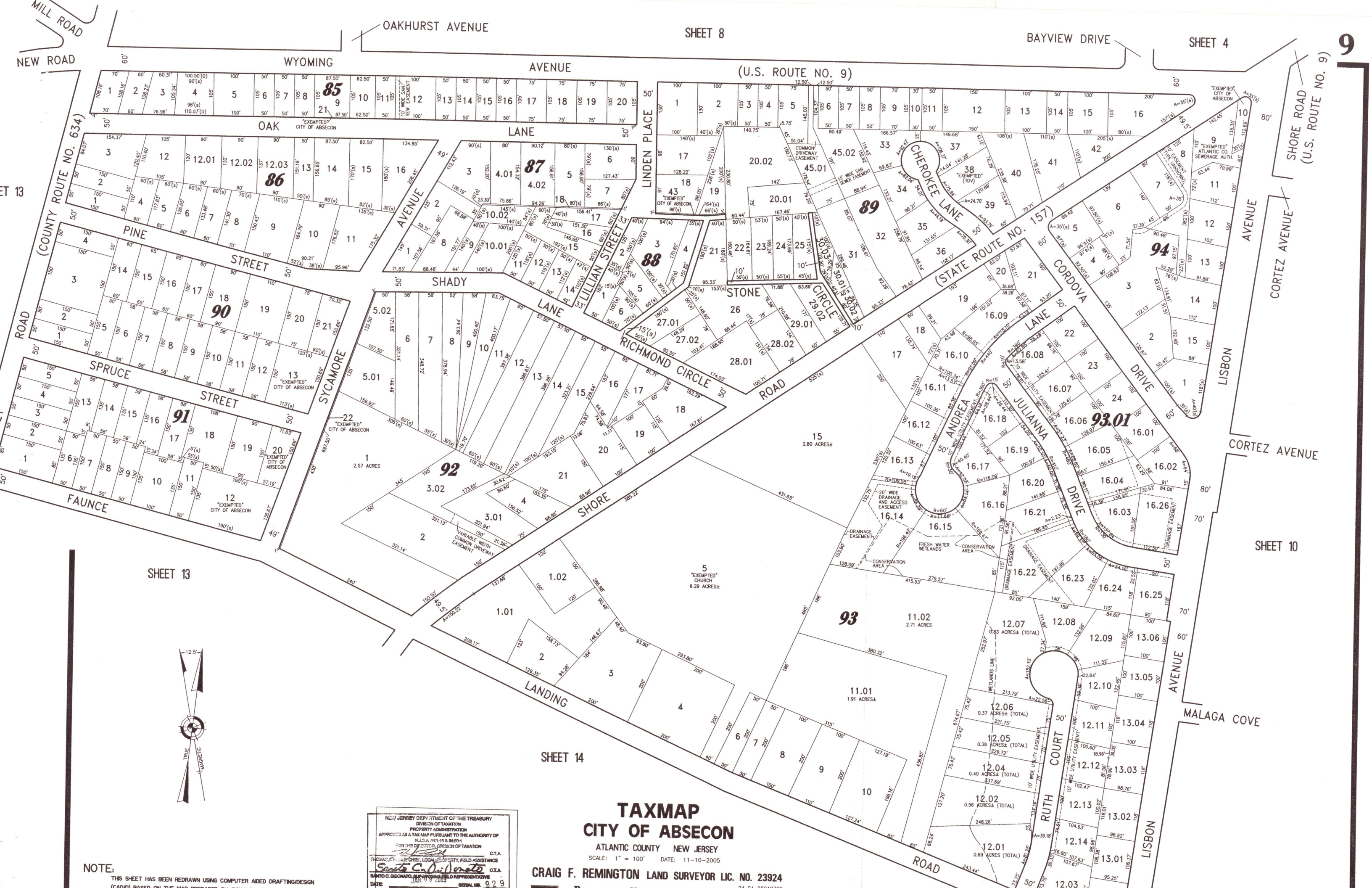
# TAXMAP CITY OF ABSECON

ATLANTIC COUNTY NEW JERSEY  
SCALE: 1" = 100' DATE: 11-10-2005

CRAIG F. REMINGTON LAND SURVEYOR LIC. NO. 23924  
RV & W  
REMINGTON, VERNICK & WALBERG ENGINEERS  
24 GA 28048700  
845 N. MAIN STREET, PLEASANTVILLE, N.J. 08232  
(609) 645-7100, FAX (609) 645-7076  
WEB SITE ADDRESS: WWW.RVWE.COM







SHEET 13

SHEET 13

SHEET 10

SHEET 14



NEW JERSEY DEPARTMENT OF THE TREASURY  
DIVISION OF TAXATION  
PROPERTY ADMINISTRATION  
APPROVED AS A TAX MAP PURSUANT TO THE AUTHORITY OF  
N.J.A.C. 17:27-15 & 16-2.4  
FOR THE OFFICIAL DIVISION OF TAXATION  
THOMAS J. LUCAS, CHIEF, LOCAL PROPERTY, FIELD ASSISTANCE  
C.T.A.  
SANTO C. DONATO, SUPERVISOR, FIELD REPRESENTATIVE  
C.T.A.  
DATE: JAN 09 2005 SERIAL NO. 929

**TAXMAP**  
**CITY OF ABSECON**  
ATLANTIC COUNTY NEW JERSEY

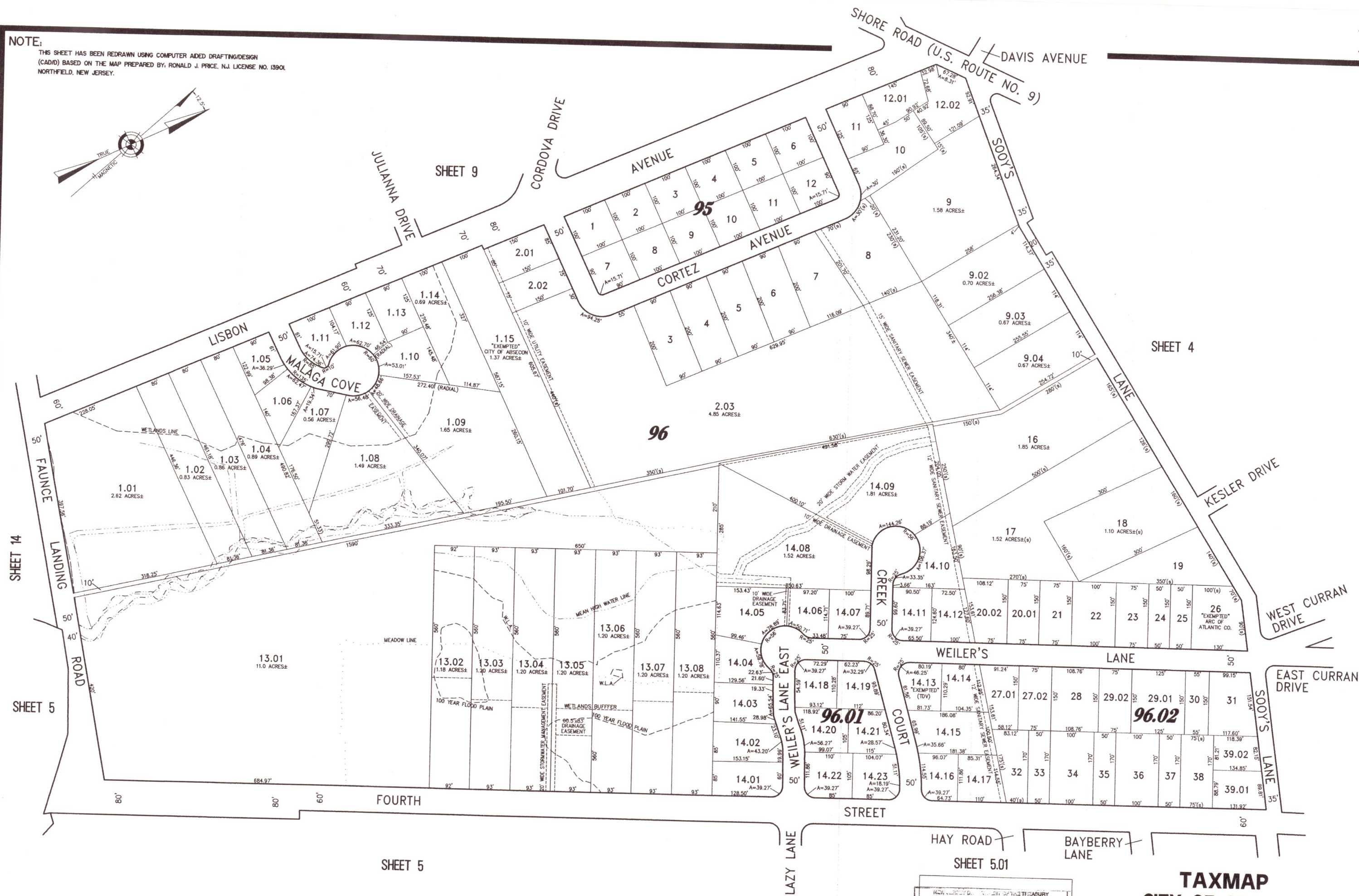
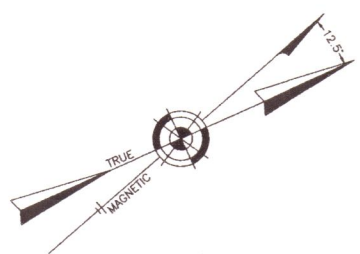
SCALE: 1" = 100' DATE: 11-10-2005

CRAIG F. REMINGTON LAND SURVEYOR LIC. NO. 23924

NOTE:  
THIS SHEET HAS BEEN REDRAWN USING COMPUTER AIDED DRAFTING/DESIGN  
(CADD) BASED ON THE MAP PREPARED BY



NOTE:  
THIS SHEET HAS BEEN REDRAWN USING COMPUTER AIDED DRAFTING/DESIGN  
(CADD) BASED ON THE MAP PREPARED BY: RONALD J. PRICE, N.J. LICENSE NO. 13901,  
NORTHFIELD, NEW JERSEY.



NEW JERSEY DEPARTMENT OF TREASURY  
DIVISION OF TAXATION  
PROPERTY APPRAISAL  
APPROVED: 12/15/2004  
BY: [Signature]  
DATE: 12/15/2004  
C.T.A.  
CRAIG F. REMINGTON, LAND SURVEYOR, L.S. NO. 10000

**TAXMAP**  
**CITY OF ABSECON**  
ATLANTIC COUNTY NEW JERSEY  
SCALE: 1" = 100' DATE: 11-10-2005



# TAXMAP CITY OF ABSECON

ATLANTIC COUNTY NEW JERSEY  
SCALE: 1" = 100' DATE: 11-10-2005

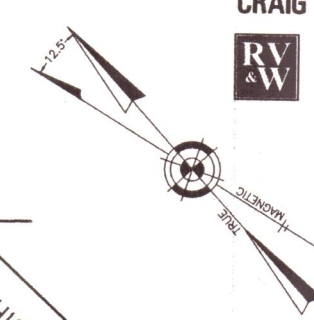
CRAIG F. REMINGTON LAND SURVEYOR LIC. NO. 23924

REMINGTON, VERNICK & WALBERG ENGINEERS  
24 GA 28048700  
845 N. MAIN STREET, PLEASANTVILLE, N.J. 08232  
(609) 645-7100, FAX (609) 645-7076  
WEB SITE ADDRESS: WWW.RVW.COM

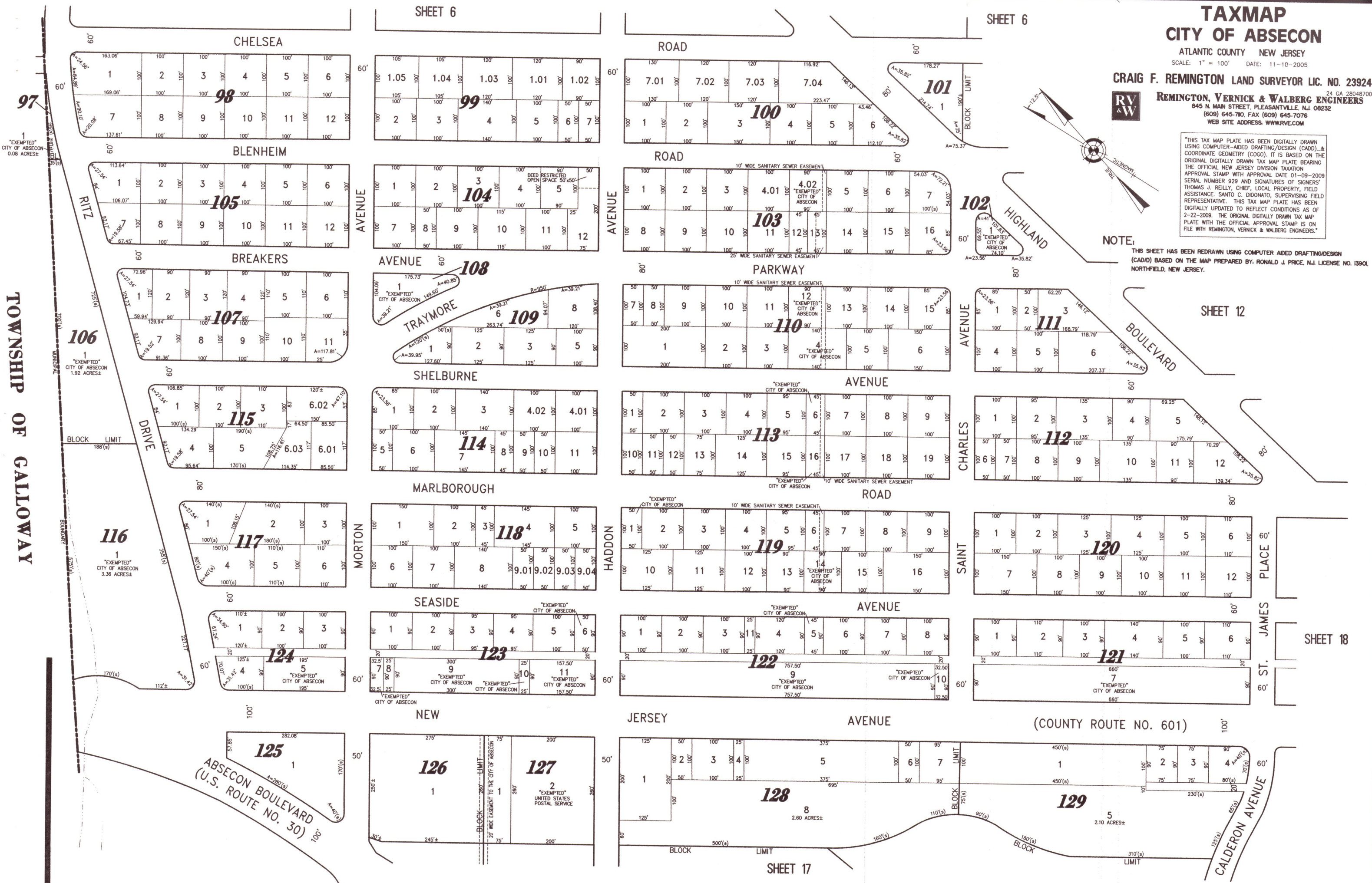
"THIS TAX MAP PLATE HAS BEEN DIGITALLY DRAWN USING COMPUTER-AIDED DRAFTING/DESIGN (CADD) & COORDINATE GEOMETRY (COGO). IT IS BASED ON THE ORIGINAL DIGITALLY DRAWN TAX MAP PLATE BEARING THE OFFICIAL NEW JERSEY DIVISION TAXATION APPROVAL STAMP WITH APPROVAL DATE 01-09-2009 SERIAL NUMBER 929 AND SIGNATURES OF SIGNERS THOMAS J. REILLY, CHIEF, LOCAL PROPERTY, FIELD ASSISTANCE, SANTO C. DIDONATO, SUPERVISING FIELD REPRESENTATIVE. THIS TAX MAP PLATE HAS BEEN DIGITALLY UPDATED TO REFLECT CONDITIONS AS OF 2-22-2009. THE ORIGINAL DIGITALLY DRAWN TAX MAP PLATE WITH THE OFFICIAL APPROVAL STAMP IS ON FILE WITH REMINGTON, VERNICK & WALBERG ENGINEERS."

NOTE:

THIS SHEET HAS BEEN REDRAWN USING COMPUTER AIDED DRAFTING/DESIGN (CADD) BASED ON THE MAP PREPARED BY: RONALD J. PRICE, N.J. LICENSE NO. 13901, NORTHFIELD, NEW JERSEY.



TOWNSHIP OF GALLOWAY





SHEET 7

SHEET 8

SHEET 13

SHEET 18

SHEET 18

SEASIDE AVENUE

# TAXMAP CITY OF ABSECON

ATLANTIC COUNTY NEW JERSEY  
SCALE: 1" = 100' DATE: 11-10-2005

CRAIG F. REMINGTON LAND SURVEYOR LIC. NO. 23924

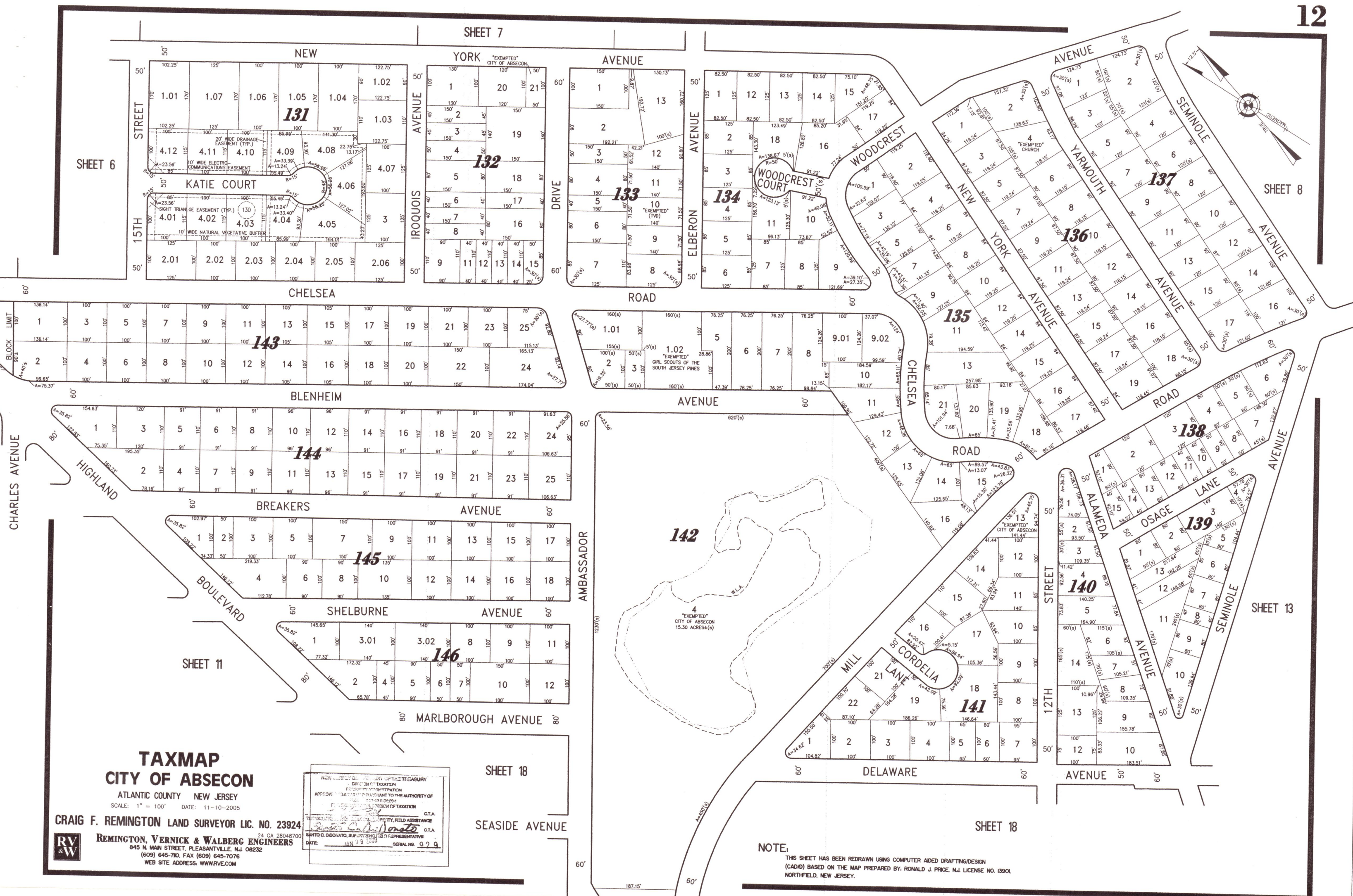


REMINGTON, VERNICK & WALBERG ENGINEERS  
24 GA 28048700  
845 N. MAIN STREET, PLEASANTVILLE, NJ 08232  
(609) 645-7800, FAX (609) 645-7076  
WEB SITE ADDRESS: WWW.RVW.COM

NEW JERSEY DEPARTMENT OF THE TREASURY	
DIVISION OF TAXATION	
PROPERTY ADMINISTRATION	
APPROVED FOR TAX MAP SUBMITTAL TO THE AUTHORITY OF	
LOCAL GOVERNMENT	
OFFICIAL OF TAXATION	
C.T.A.	C.T.A.
C.T.A.	C.T.A.
DATE: JAN 3 9 2006	
SERIAL NO. 079	

## NOTE:

THIS SHEET HAS BEEN REDRAWN USING COMPUTER AIDED DRAFTING/DESIGN (CAD/D) BASED ON THE MAP PREPARED BY: RONALD J. PRICE, N.J. LICENSE NO. 13901 NORTHFIELD, NEW JERSEY.





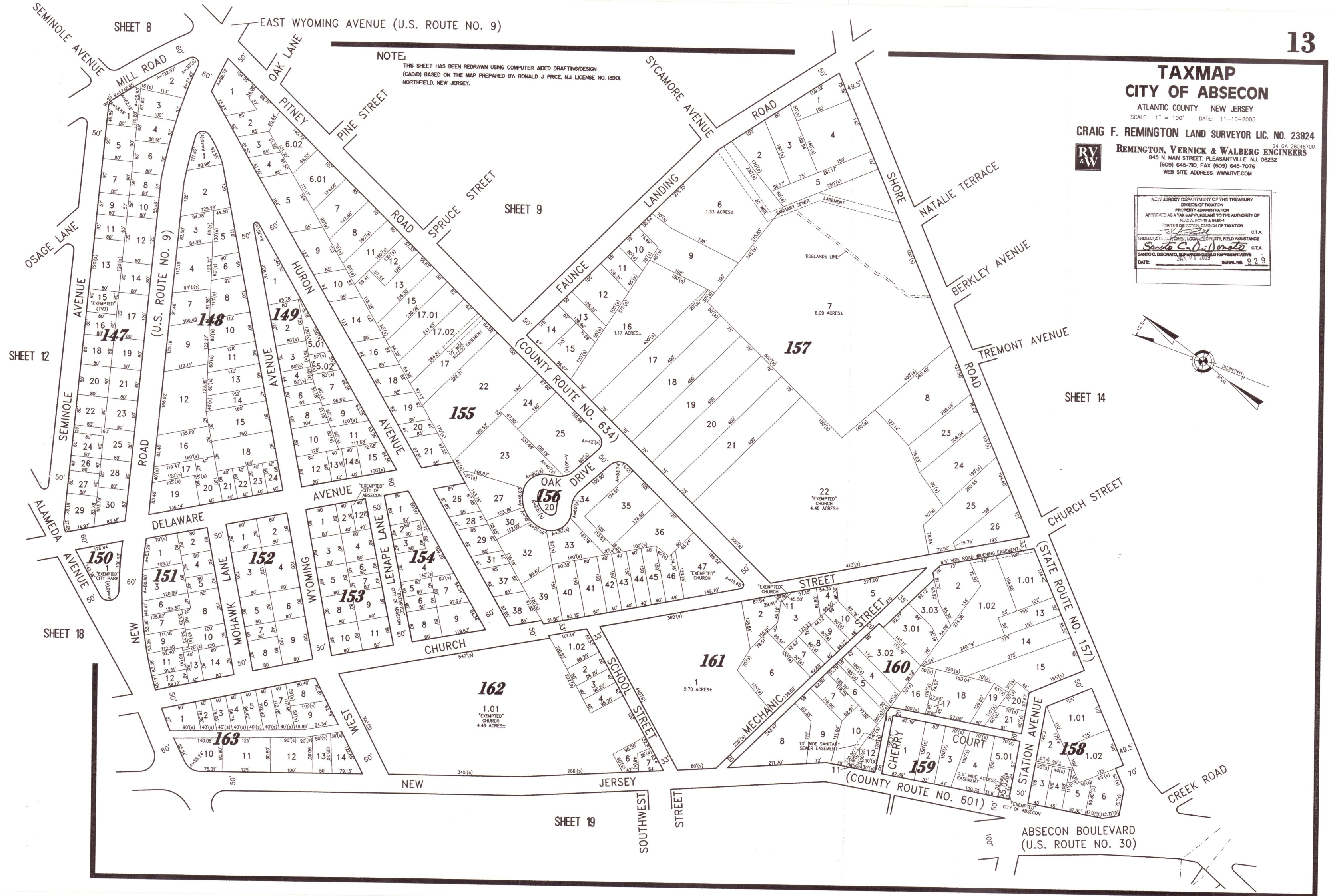

# TAXMAP CITY OF ABSECON

ATLANTIC COUNTY NEW JERSEY  
SCALE: 1" = 100' DATE: 11-10-2005

CRAIG F. REMINGTON LAND SURVEYOR LIC. NO. 23924



REMINGTON, VERNICK & WALBERG ENGINEERS  
845 N. MAIN STREET, PLEASANTVILLE, NJ 08232  
(609) 645-7700 FAX (609) 645-7076  
WEB SITE ADDRESS: WWW.RVE.COM





SHEET 9

SHEET 10

SHEET 5

# TAXMAP CITY OF ABSECON

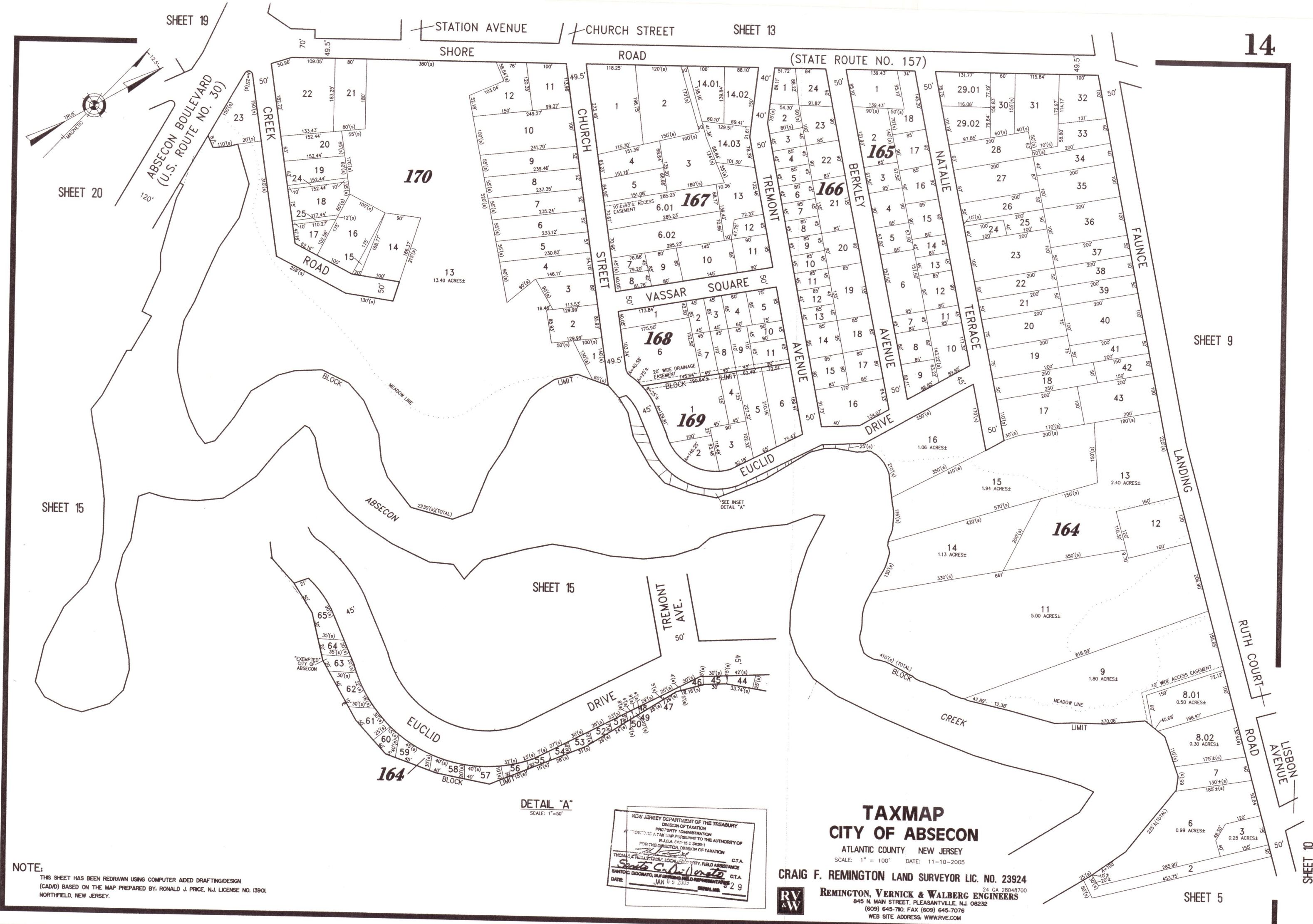
ATLANTIC COUNTY NEW JERSEY  
SCALE: 1" = 100' DATE: 11-10-2005

CRAIG F. REMINGTON LAND SURVEYOR LIC. NO. 23924  
REMINGTON, VERNICK & WALBERG ENGINEERS  
845 N. MAIN STREET, PLEASANTVILLE, NJ 08232  
(609) 645-7100 FAX (609) 645-7076  
WEB SITE ADDRESS: WWW.RVW.COM

NEW JERSEY DEPARTMENT OF THE TREASURY  
DIVISION OF TAXATION  
PROPERTY ADMINISTRATION  
APPROVED AS A TAX MAP PURSUANT TO THE AUTHORITY OF  
N.J.A.C. 17:27-15 & 17:27-16  
FOR THE DIRECTOR, DIVISION OF TAXATION  
THOMAS J. KELLY, C.T.A. LOCAL PROPERTY FIELD ASSISTANCE  
SANTO C. DI NUNTO, C.T.A.  
DATE: JAN 03 2006

DETAIL "A"  
SCALE: 1"=50'

NOTE:  
THIS SHEET HAS BEEN REDRAWN USING COMPUTER AIDED DRAFTING/DESIGN  
(CAD/D) BASED ON THE MAP PREPARED BY: RONALD J. PRICE, N.J. LICENSE NO. 13901  
NORTHFIELD, NEW JERSEY.





NOTE:  
THIS SHEET HAS BEEN REDRAWN USING COMPUTER AIDED DRAFTING/DESIGN  
(CADD) BASED ON THE MAP PREPARED BY RONALD J. PRICE, N.J. LICENSE NO. 13901,  
NORTHFIELD, NEW JERSEY.

SHORE ROAD  
(COUNTY ROUTE NO. 585)

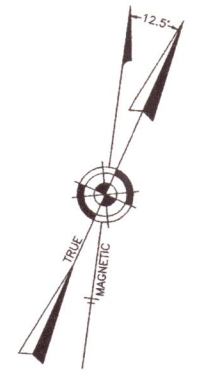
SHEET 20

ABSECON  
BOULEVARD

ILLINOIS AVENUE

SHEET 2101

TURNER AVENUE  
(U.S. ROUTE NO. 30)



SHEET 14

ABSECON

171.01

3.01  
"EXEMPTED"  
N.J.D.E.P.  
22.47 ACRES (MEADOW)  
23.39 ACRES (F.H.A.)  
23.95 ACRES (TOTAL)

171.02

4.01  
1.12 ACRES

SHEET 16

BRIAR CLIFF PLACE

FORREST HILL

CREEK

BLOCK

SHEET 5

1  
7.67 ACRES (MEADOW)  
8.62 ACRES (F.H.A.)  
10.25 ACRES (TOTAL)

2.01  
2.82 ACRES (MEADOW)  
3.29 ACRES (F.H.A.)  
5.02 ACRES (TOTAL)

HILLSIDE CIR.

WOODS

ROAD

REED

BIRCH HILL


**TAXMAP**  
**CITY OF ABSECON**

ATLANTIC COUNTY NEW JERSEY

SCALE: 1" = 100' DATE: 11-10-2005

CRAIG F. REMINGTON LAND SURVEYOR LIC. NO. 23924

REMINGTON, VERNICK & WALBERG ENGINEERS  
845 N. MAIN STREET, PLEASANTVILLE, N.J. 08232  
(609) 645-7700, FAX (609) 645-7076  
WEB SITE ADDRESS: WWW.RVW.COM



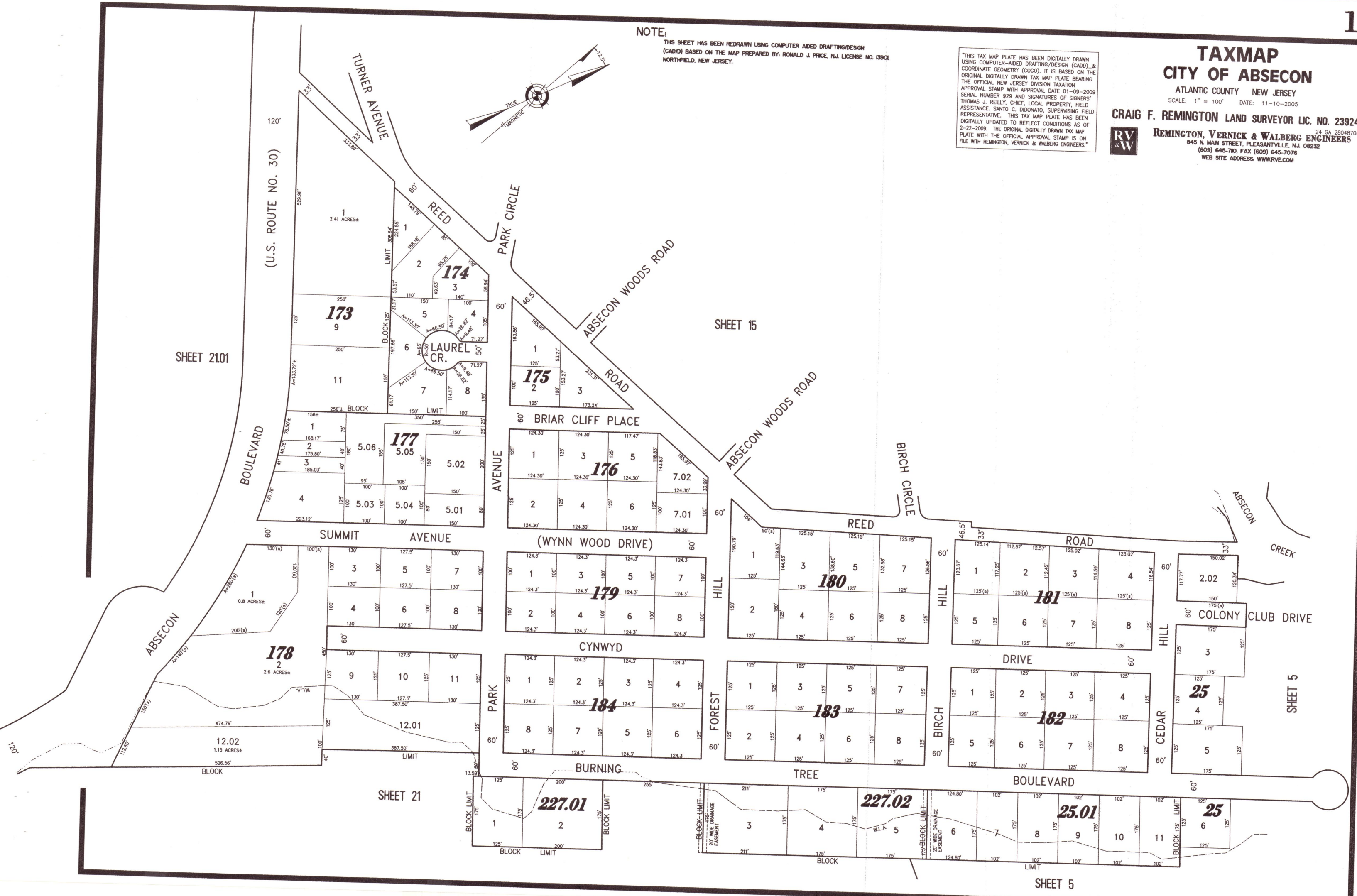
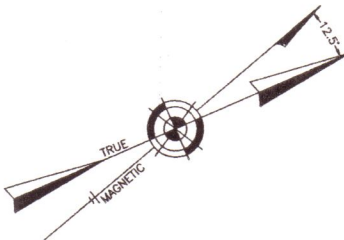


# TAXMAP CITY OF ABSECON

ATLANTIC COUNTY NEW JERSEY  
SCALE: 1" = 100' DATE: 11-10-2005  
CRAIG F. REMINGTON LAND SURVEYOR LIC. NO. 23924  
REMINGTON, VERNICK & WALBERG ENGINEERS  
845 N. MAIN STREET, PLEASANTVILLE, N.J. 08232  
(609) 645-780, FAX (609) 645-7076  
WEB SITE ADDRESS: WWW.RVWE.COM

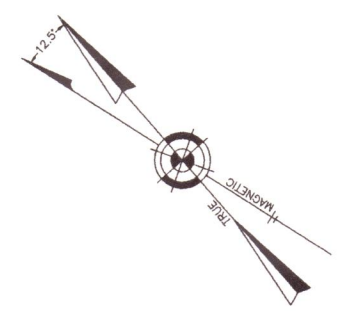
THIS TAX MAP PLATE HAS BEEN DIGITALLY DRAWN USING COMPUTER-AIDED DRAFTING/DESIGN (CADD) & COORDINATE GEOMETRY (COCO). IT IS BASED ON THE ORIGINAL DIGITALLY DRAWN TAX MAP PLATE BEARING THE OFFICIAL NEW JERSEY DIVISION TAXATION APPROVAL STAMP WITH APPROVAL DATE 01-09-2009 SERIAL NUMBER 929 AND SIGNATURES OF SIGNERS: THOMAS J. KELLY, CHIEF, LOCAL PROPERTY, FIELD ASSISTANCE, SANTO C. DI DONATO, SUPERVISING FIELD REPRESENTATIVE. THIS TAX MAP PLATE HAS BEEN DIGITALLY UPDATED TO REFLECT CONDITIONS AS OF 2-22-2009. THE ORIGINAL DIGITALLY DRAWN TAX MAP PLATE WITH THE OFFICIAL APPROVAL STAMP IS ON FILE WITH REMINGTON, VERNICK & WALBERG ENGINEERS.

NOTE:  
THIS SHEET HAS BEEN REDRAWN USING COMPUTER AIDED DRAFTING/DESIGN (CADD) BASED ON THE MAP PREPARED BY: RONALD J. PRICE, N.J. LICENSE NO. 1901, NORTHFIELD, NEW JERSEY.



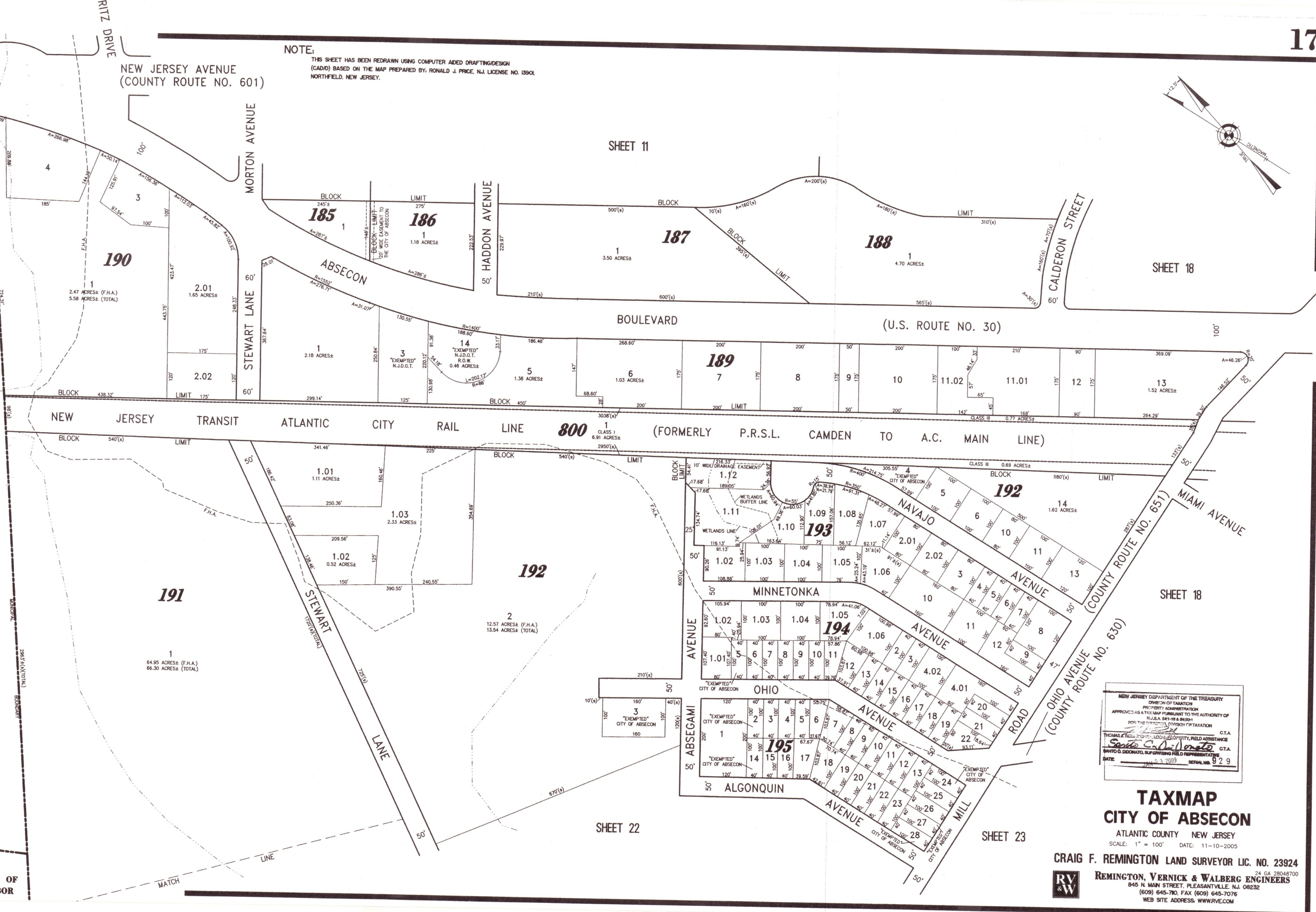


NOTE:  
THIS SHEET HAS BEEN REDRAWN USING COMPUTER AIDED DRAFTING/DESIGN  
(CADD) BASED ON THE MAP PREPARED BY RONALD J. PRICE, N.J. LICENSE NO. 13901,  
NORTHFIELD, NEW JERSEY.



TOWNSHIP OF GALLOWAY

TOWNSHIP OF  
EGG HARBOR

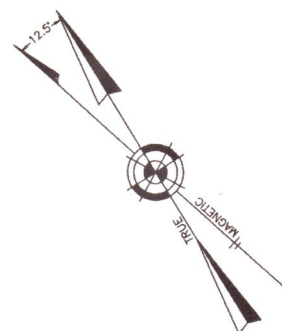


NEW JERSEY DEPARTMENT OF THE TREASURY  
DIVISION OF TAXATION  
PROPERTY ADMINISTRATION  
APPROVED AS A TAX MAP PURSUANT TO THE AUTHORITY OF  
N.J.S.A. 54:1-9 & 54:1-10  
FOR THE FISCAL YEAR 2005  
DATE: 11-10-2005  
C.T.A. [Signature]  
C.T.A. [Signature]  
C.T.A. [Signature]

**TAXMAP**  
**CITY OF ABSECON**  
ATLANTIC COUNTY NEW JERSEY

SCALE: 1" = 100' DATE: 11-10-2005  
CRAIG F. REMINGTON LAND SURVEYOR LIC. NO. 23924  
REMINGTON, VERNICK & WALBERG ENGINEERS  
24 GA 28048700  
845 N. MAIN STREET, PLEASANTVILLE, N.J. 08232  
(609) 645-7000 FAX (609) 645-7076  
WEB SITE ADDRESS: WWW.RVE.COM





NOTE:

THIS SHEET HAS BEEN REDRAWN USING COMPUTER AIDED DRAFTING/DESIGN  
(CAD/D) BASED ON THE MAP PREPARED BY: RONALD J. PRICE, N.J. LICENSE NO. 13901  
NORTHFIELD, NEW JERSEY.

"THIS TAX MAP PLATE HAS BEEN DIGITALLY DRAWN USING COMPUTER-AIDED DRAFTING/DESIGN (CADD), A COORDINATE GEOMETRY (COGO). IT IS BASED ON THE ORIGINAL DIGITALLY DRAWN TAX MAP PLATE BEARING THE OFFICIAL NEW JERSEY DIVISION TAXATION APPROVAL STAMP. APPROVAL DATE 01-09-2008. SERIAL NUMBER 929 AND SIGNATURE OF SIGNERS: THOMAS J. REILLY, CHIEF, LOCAL PROGRAM FIELD ASSISTANCE; SANTO C. DIDONATO, SUPERVISING FIELD REPRESENTATIVE. THIS TAX MAP PLATE HAS BEEN DIGITALLY UPDATED TO REFLECT CONDITIONS AS OF 2-22-2009. THE ORIGINAL DIGITALLY DRAWN TAX MAP PLATE WITH THE OFFICIAL APPROVAL STAMP IS ON FILE WITH REMINGTON, VERNICK & WALBERG ENGINEERS."

# TAXMAP

## CITY OF ABSECON

ATLANTIC COUNTY NEW JERSEY  
SCALE: 1" = 100' DATE: 11-10-200

**CRAIG F. REMINGTON** LAND SURVEYOR LIC. NO. 23924

**RV  
& W**

**REMINGTON, VERNICK & WALBERG ENGINEERS**  
24 GA 28048700  
845 N. MAIN STREET, PLEASANTVILLE, N.J. 08232  
(609) 645-7100, FAX (609) 645-7076  
WEB SITE ADDRESS: [WWW.RVE.COM](http://WWW.RVE.COM)

SHEET 12

SHEET 11

SHEET 13

SHEET 19

SHEET 17

800

210

211

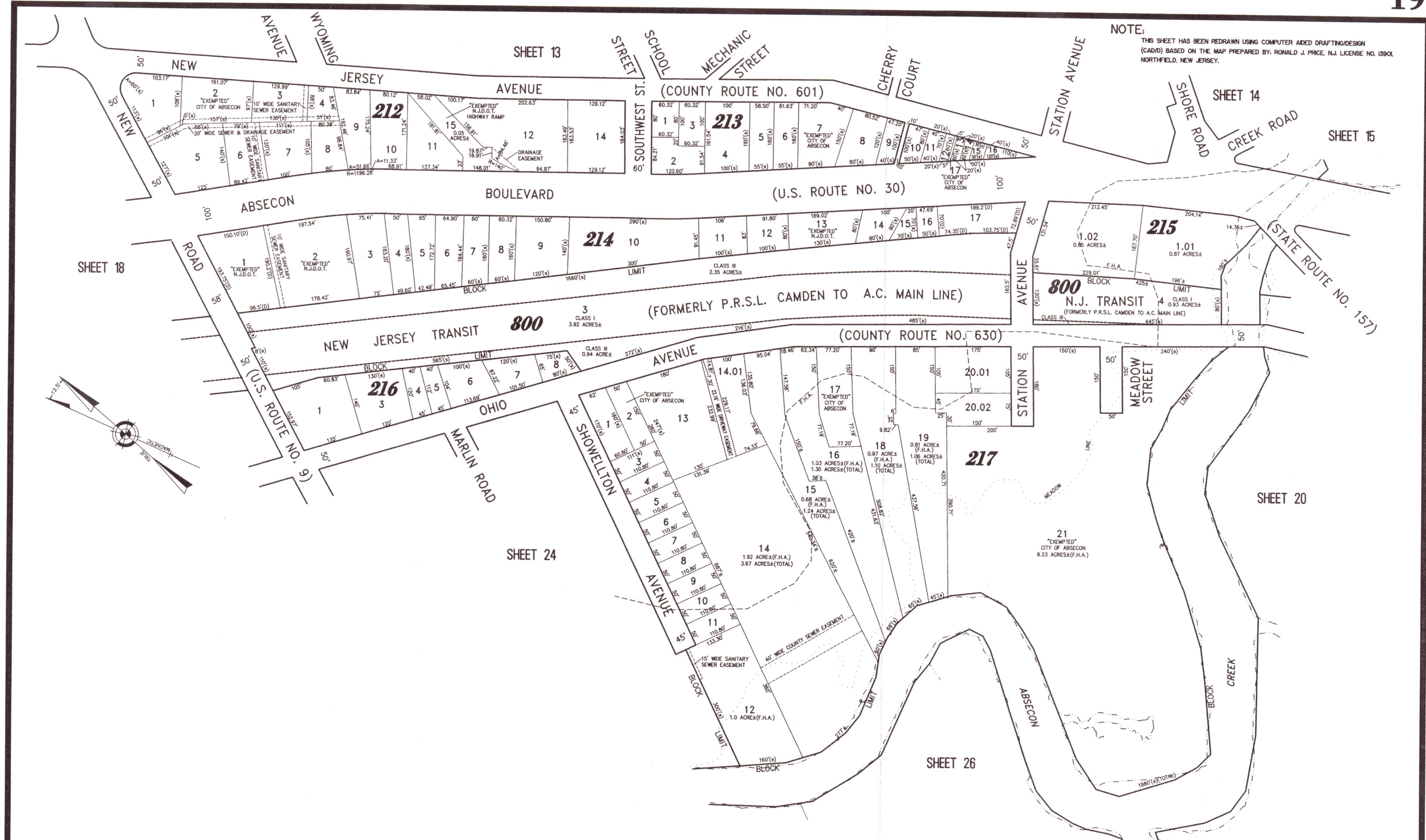
OHIC

AVENUE

(COUNTY ROUTE NO. 630)

OHIO AVENUE






NEW JERSEY DEPARTMENT OF THE TREASURY  
DIVISION OF TAXATION  
PROPERTY ADMINISTRATION  
APPROVED AS A TAX MAP PURSUANT TO THE AUTHORITY OF  
N.J.S.A. 17:27 & 17:28  
FOR THE DIRECTOR, DIVISION OF TAXATION  
*Thomas C. DiDonato* C.T.A.  
*Sanjo C. DiDonato* C.T.A.  
DATE: 11-10-2005 SERIAL NO. 929

**TAXMAP**  
**CITY OF ABSECON**  
ATLANTIC COUNTY NEW JERSEY  
SCALE: 1" = 100' DATE: 11-10-2005  
**CRAIG F. REMINGTON LAND SURVEYOR LIC. NO. 23924**  
**REMINGTON, VERNICK & WALBERG ENGINEERS**  
845 N. MAIN STREET, PLEASANTVILLE, N.J. 08232  
(609) 645-7100, FAX (609) 645-7076  
WEB SITE ADDRESS: WWW.RVE.COM





NOTE:  
THIS SHEET HAS BEEN REDRAWN USING COMPUTER AIDED DRAFTING/DESIGN  
(CADD) BASED ON THE MAP PREPARED BY: RONALD J. PRICE, N.J. LICENSE NO. 13901,  
NORTHFIELD, NEW JERSEY.

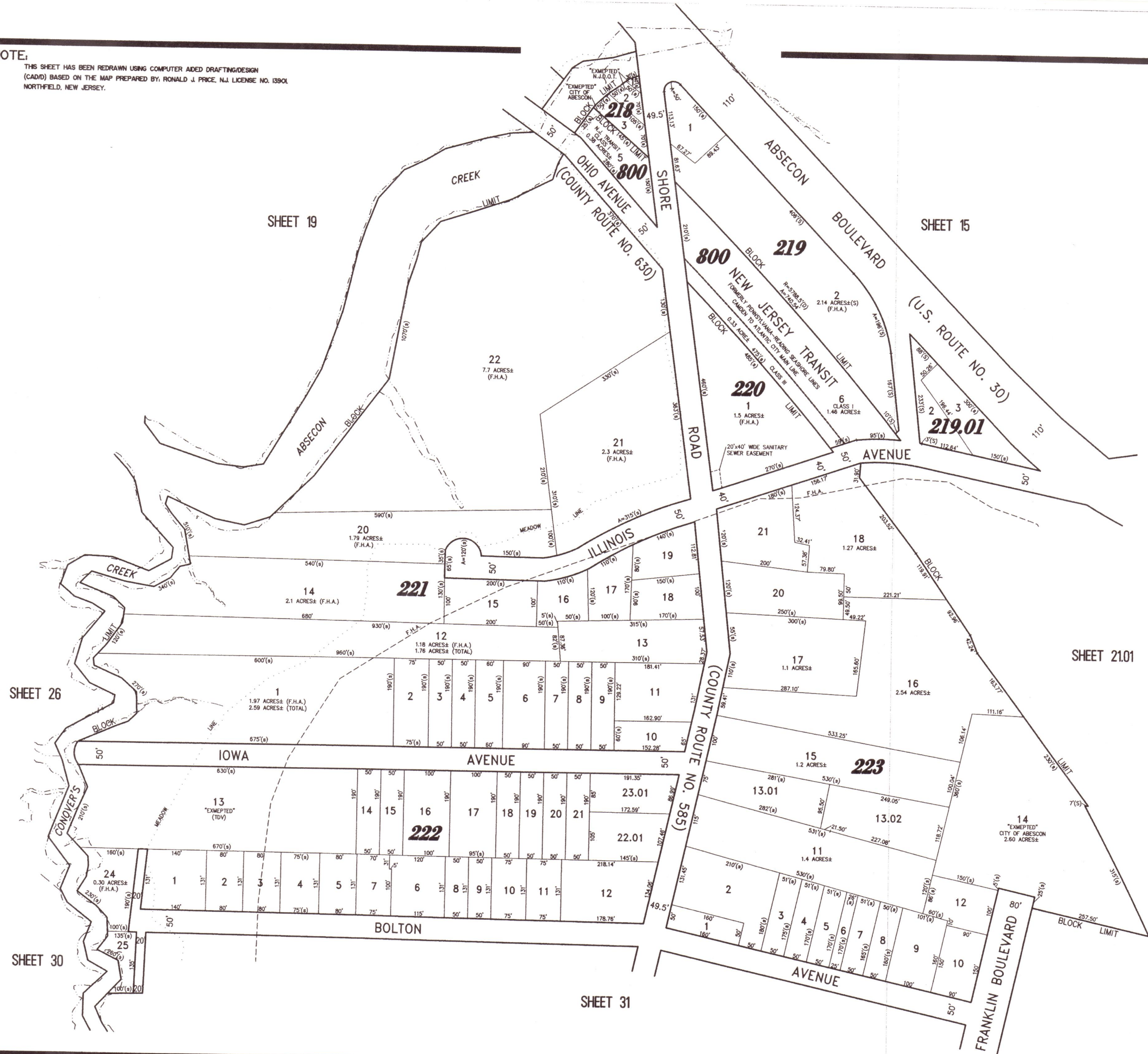
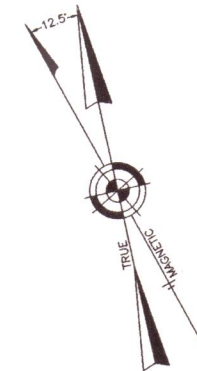


**TAXMAP**  
**CITY OF ABSECON**  
ATLANTIC COUNTY NEW JERSEY  
SCALE: 1" = 400' DATE: 11-10-2005  
**CRAIG F. REMINGTON** LAND SURVEYOR LIC. NO. 23924  
**REMINGTON, VERNICK & WALBERG ENGINEERS**  
24 GA 28048700  
845 N. MAIN STREET, PLEASANTVILLE, N.J. 08232  
(609) 645-7100, FAX (609) 645-7076  
WEB SITE ADDRESS: WWW.RVE.COM



NOTE:

THIS SHEET HAS BEEN REDRAWN USING COMPUTER AIDED DRAFTING/DESIGN (CAD/D) BASED ON THE MAP PREPARED BY RONALD J. PRICE, N.J. LICENSE NO. 13901, NORTHFIELD, NEW JERSEY.



"THIS TAX MAP PLATE HAS BEEN DIGITALLY DRAWN USING COMPUTER-AIDED DRAFTING/DESIGN (CAD/D) & COORDINATE GEOMETRY (COCO). IT IS BASED ON THE ORIGINAL DIGITALLY DRAWN TAX MAP PLATE BEARING THE OFFICIAL NEW JERSEY DIVISION TAXATION APPROVAL STAMP WITH APPROVAL DATE 01-09-2009 SERIAL NUMBER 929 AND SIGNATURES OF SIGNERS: THOMAS J. REILLY, CHIEF, LOCAL PROPERTY, FIELD ASSISTANCE, SANTO C. DIDONATO, SUPERVISING FIELD REPRESENTATIVE. THIS TAX MAP PLATE HAS BEEN DIGITALLY UPDATED TO REFLECT CONDITIONS AS OF 2-22-2009. THE ORIGINAL DIGITALLY DRAWN TAX MAP PLATE WITH THE OFFICIAL APPROVAL STAMP IS ON FILE WITH REMINGTON, VERNICK & WALBERG ENGINEERS."

# **TAXMAP** **CITY OF ABSECON**

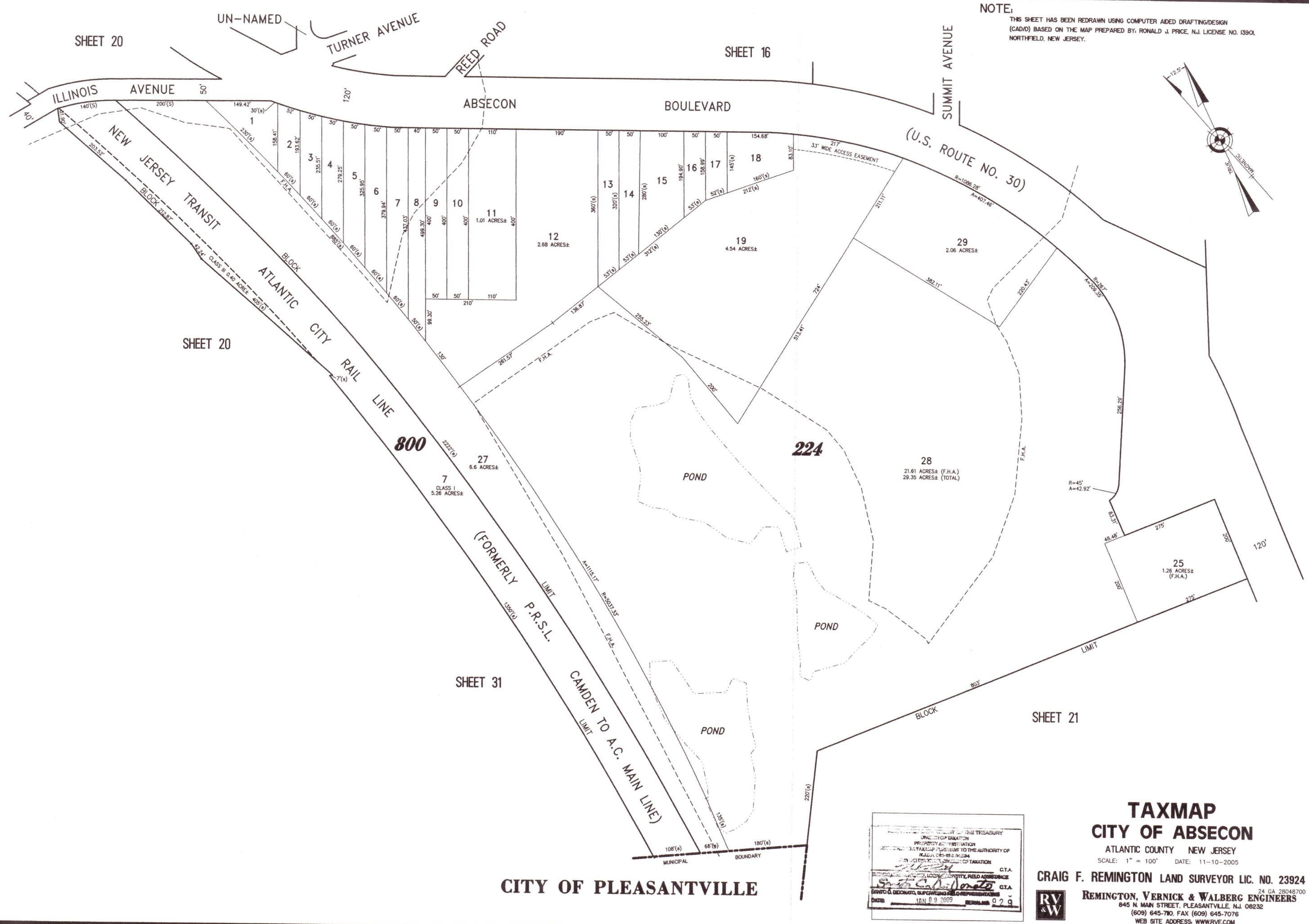
ATLANTIC COUNTY NEW JERSEY  
SCALE: 1" = 100' DATE: 11-10-2005

CRAIG F. REMINGTON LAND SURVEYOR LIC. NO. 23924


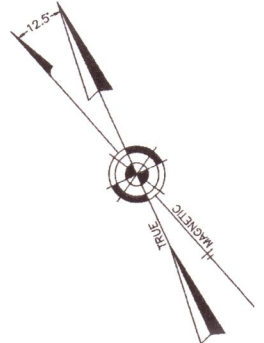


REMINGTON, VERNICK & WALBERG ENGINEERS  
24 GA 28048700  
845 N. MAIN STREET, PLEASANTVILLE, N.J. 08232  
(609) 645-7800, FAX (609) 645-7076  
WEB SITE ADDRESS: WWW.RVWE.COM





NOTE:  
THIS SHEET HAS BEEN REDRAWN USING COMPUTER AIDED DRAFTING/DESIGN (CAD/D) BASED ON THE MAP PREPARED BY: RONALD J. PRICE, N.J. LICENSE NO. 13901, NORTHFIELD, NEW JERSEY.



**TAXMAP**  
**CITY OF ABSECON**  
ATLANTIC COUNTY NEW JERSEY  
SCALE: 1" = 100' DATE: 11-10-2005  
**CRAIG F. REMINGTON LAND SURVEYOR LIC. NO. 23924**  
**REMINGTON, VERNICK & WALBERG ENGINEERS**  
24 GA 28048700  
845 N. MAIN STREET, PLEASANTVILLE, NJ 08232  
(609) 645-780, FAX (609) 645-7076  
WEB SITE ADDRESS: WWW.RVW.COM

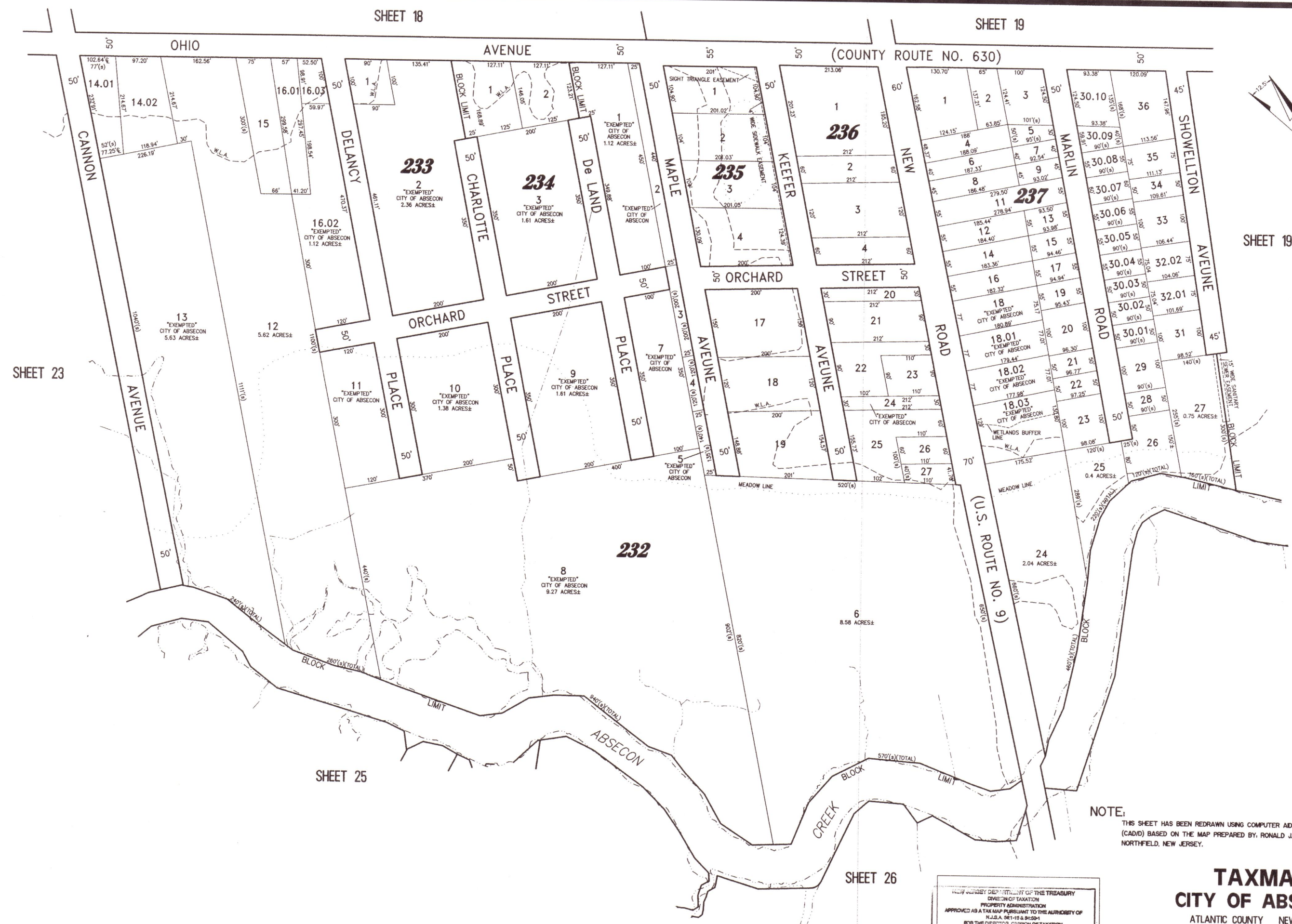












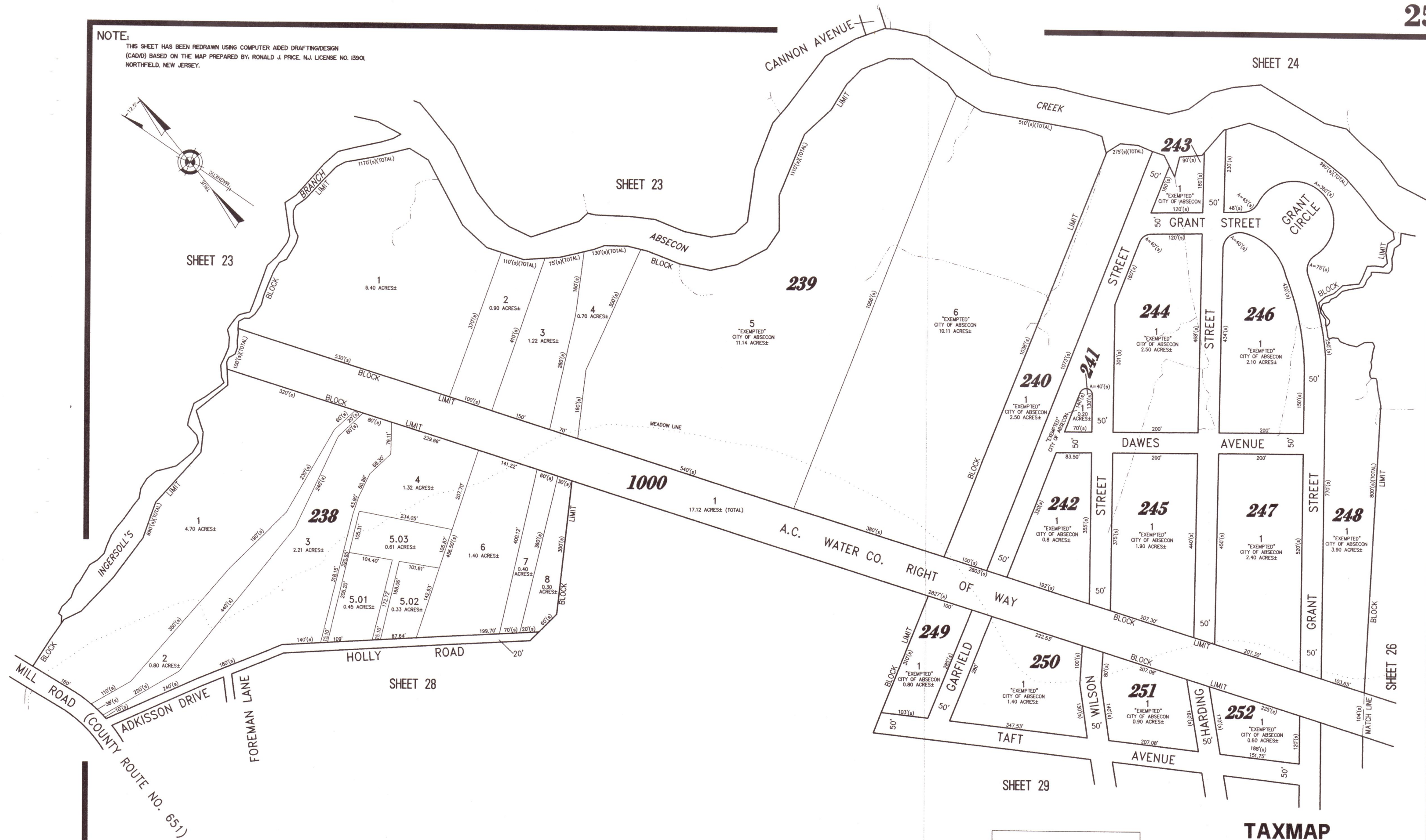
NOTE:  
THIS SHEET HAS BEEN REDRAWN USING COMPUTER AIDED DRAFTING/DESIGN (CAD/D) BASED ON THE MAP PREPARED BY: RONALD J. PRICE, N.J. LICENSE NO. 13901, NORTHFIELD, NEW JERSEY.

NEW JERSEY DEPARTMENT OF THE TREASURY  
DIVISION OF TAXATION  
PROPERTY ADMINISTRATION  
APPROVED AS A TAX MAP PURSUANT TO THE AUTHORITY OF  
N.J.S.A. 9:1-15 & 9:1-20-1  
FOR THE DIRECTOR, DIVISION OF TAXATION  
THOMAS A. KELLY, P.E., LICENSED SURVEYOR, FIELD ASSISTANCE  
C.T.A.  
Santo C. DiNardo  
C.T.A.  
ANTO C. DI DONATO, SUPERVISING FIELD REPRESENTATIVE  
DATE: JAN 13 2009 SERIAL NO. 929

**TAXMAP**  
**CITY OF ABSECON**  
ATLANTIC COUNTY NEW JERSEY  
SCALE: 1" = 100' DATE: 11-10-2005  
CRAIG F. REMINGTON LAND SURVEYOR LIC. NO. 23924  
REMINGTON, VERNICK & WALBERG ENGINEERS  
845 N. MAIN STREET, PLEASANTVILLE, N.J. 08232  
(609) 645-7700, FAX (609) 645-7076  
WEB SITE ADDRESS: WWW.RVW.COM



NOTE:  
THIS SHEET HAS BEEN REDRAWN USING COMPUTER AIDED DRAFTING/DESIGN  
(CADD) BASED ON THE MAP PREPARED BY: RONALD J. PRICE, N.J. LICENSE NO. 13901,  
NORTHFIELD, NEW JERSEY.



NEW JERSEY DEPARTMENT OF THE TREASURY  
DIVISION OF TAXATION  
PROPERTY ADMINISTRATION  
APPROVED AS A TAXMAP PURSUANT TO THE AUTHORITY OF  
PUBLIC LAW 90-261  
DATE: 10/11/2009  
SANTA C. O'DONATO, SUPERVISOR OF REPRESENTATIVE  
THOMAS A. REMINGTON, LAND SURVEYOR LIC. NO. 23924  
DATE: 10/11/2009  
SERIAL NO. 29

**TAXMAP**  
**CITY OF ABSECON**

ATLANTIC COUNTY NEW JERSEY  
SCALE: 1" = 100' DATE: 11-10-2005

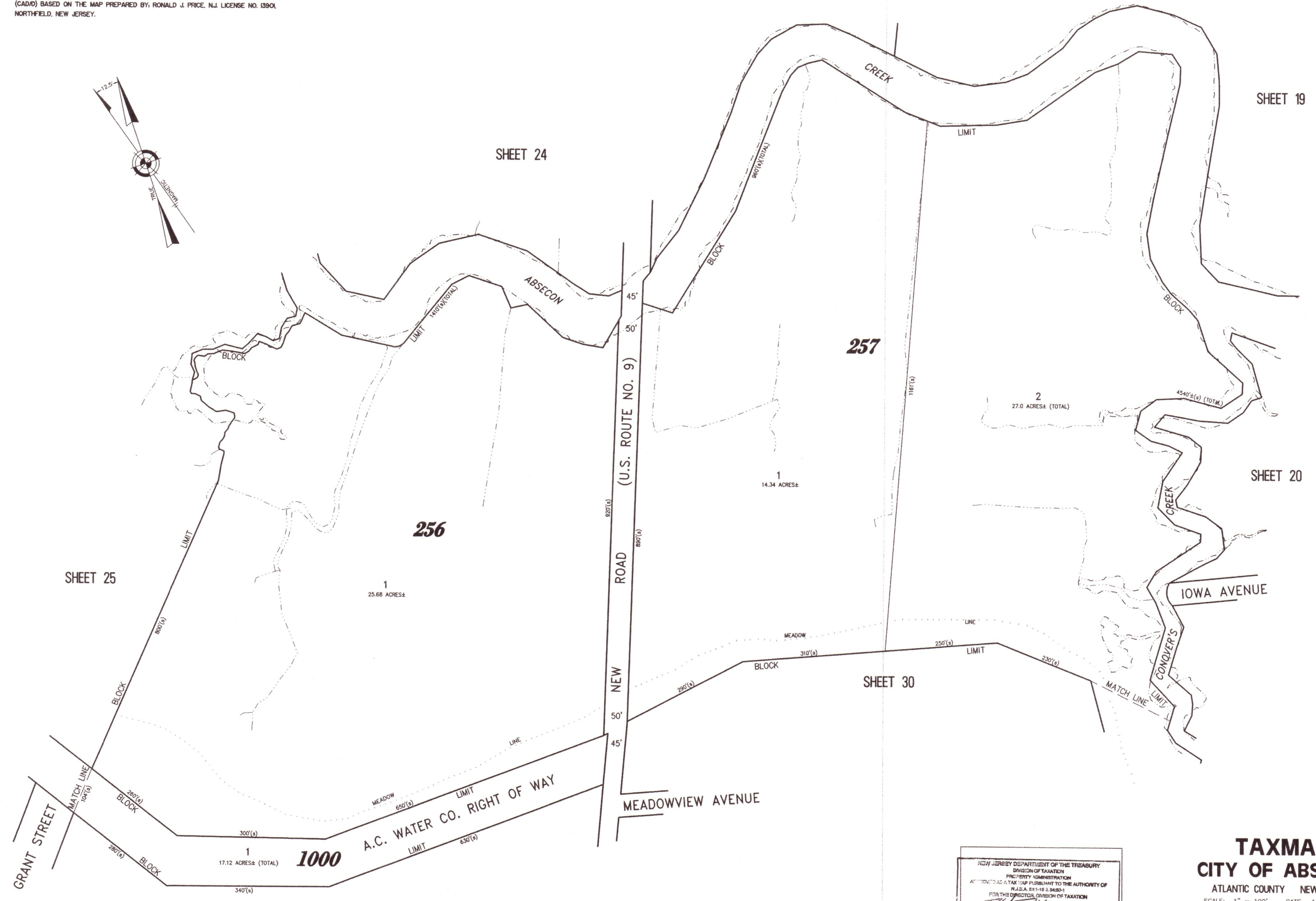
CRAIG F. REMINGTON LAND SURVEYOR LIC. NO. 23924

REMINGTON, VERNICK & WALBERG ENGINEERS  
845 N. MAIN STREET, PLEASANTVILLE, N.J. 08232  
(609) 645-7000 FAX (609) 645-7076  
WEB SITE ADDRESS: WWW.RVW.COM



**NOTE:**

THIS SHEET HAS BEEN REDRAWN USING COMPUTER AIDED DRAFTING/DESIGN (CAD/D) BASED ON THE MAP PREPARED BY: RONALD J. PRICE, N.J. LICENSE NO. 13901, NORTHFIELD, NEW JERSEY.



NEW JERSEY DEPARTMENT OF THE TREASURY  
DIVISION OF TAXATION  
PROPERTY ADMINISTRATION  
APPROVED AS A TAX MAP PURSUANT TO THE AUTHORITY OF  
N.J.A.C. 17:27-1.2 (b) (2)  
FOR THE DIRECTOR, DIVISION OF TAXATION  
*John J. DeLoreto* C.T.A.  
NICHOLAS J. DELORETO, LOCAL PROPERTY FIELD ASSISTANCE  
*John J. DeLoreto* C.T.A.  
DATE: JAN 10 2007

**TAXMAP  
CITY OF ABSECON**

ATLANTIC COUNTY NEW JERSEY  
SCALE: 1" = 100' DATE: 11-10-2005

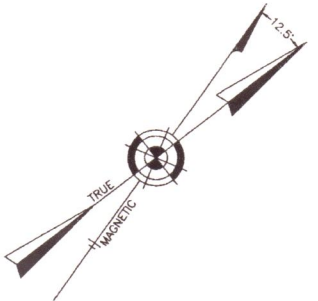
**CRAIG F. REMINGTON LAND SURVEYOR LIC. NO. 23924**  
**REMINGTON, VERNICK & WALBERG ENGINEERS**  
845 N. MAIN STREET, PLEASANTVILLE, N.J. 08232  
(609) 645-7100 FAX (609) 645-7076  
WEB SITE ADDRESS: WWW.RVE.COM



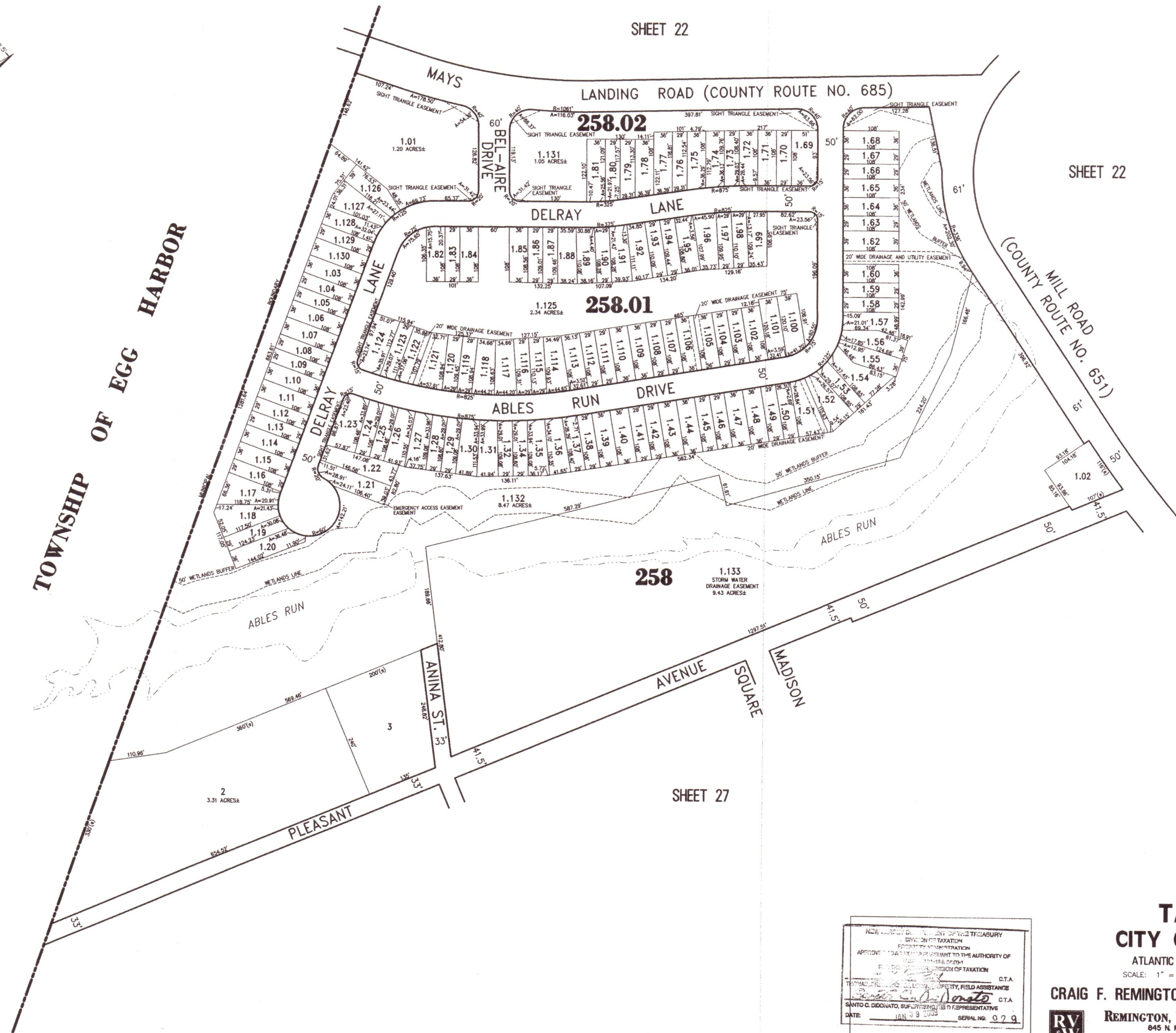




NOTE:  
THIS SHEET HAS BEEN REDRAWN USING COMPUTER AIDED DRAFTING/DESIGN  
(CADD) BASED ON THE MAP PREPARED BY: RONALD J. PRICE, N.J. LICENSE NO. 13901,  
NORTHFIELD, NEW JERSEY.



TOWNSHIP OF EGG HARBOR



SHEET 22

SHEET 22

SHEET 23

SHEET 27

NOTARY PUBLIC STATE OF NEW JERSEY  
DIVISION OF TAXATION  
PROPERTY APPRAISAL  
APPOINTED TO AND EXERCISING THE AUTHORITY OF  
THE DIVISION OF TAXATION  
C.T.A.  
C.T.A.  
DATE: JAN 08 2005 SERIAL NO. 029

**TAXMAP**  
**CITY OF ABSECON**  
ATLANTIC COUNTY NEW JERSEY  
SCALE: 1" = 100' DATE: 11-10-2005  
**CRAIG F. REMINGTON LAND SURVEYOR LIC. NO. 23924**  
**REMINGTON, VERNICK & WALBERG ENGINEERS**  
24 GA 28048700  
845 N. MAIN STREET, PLEASANTVILLE, N.J. 08232  
(609) 645-7700, FAX (609) 645-7076  
WEB SITE ADDRESS: WWW.RVW.COM








## NOTE:

THIS SHEET HAS BEEN REDRAWN USING COMPUTER AIDED DRAFTING/DESIGN (CADD) BASED ON THE MAP PREPARED BY, RONALD J. PRICE, N.J. LICENSE NO. 13901, NORTHFIELD, NEW JERSEY.



# TAXMAP

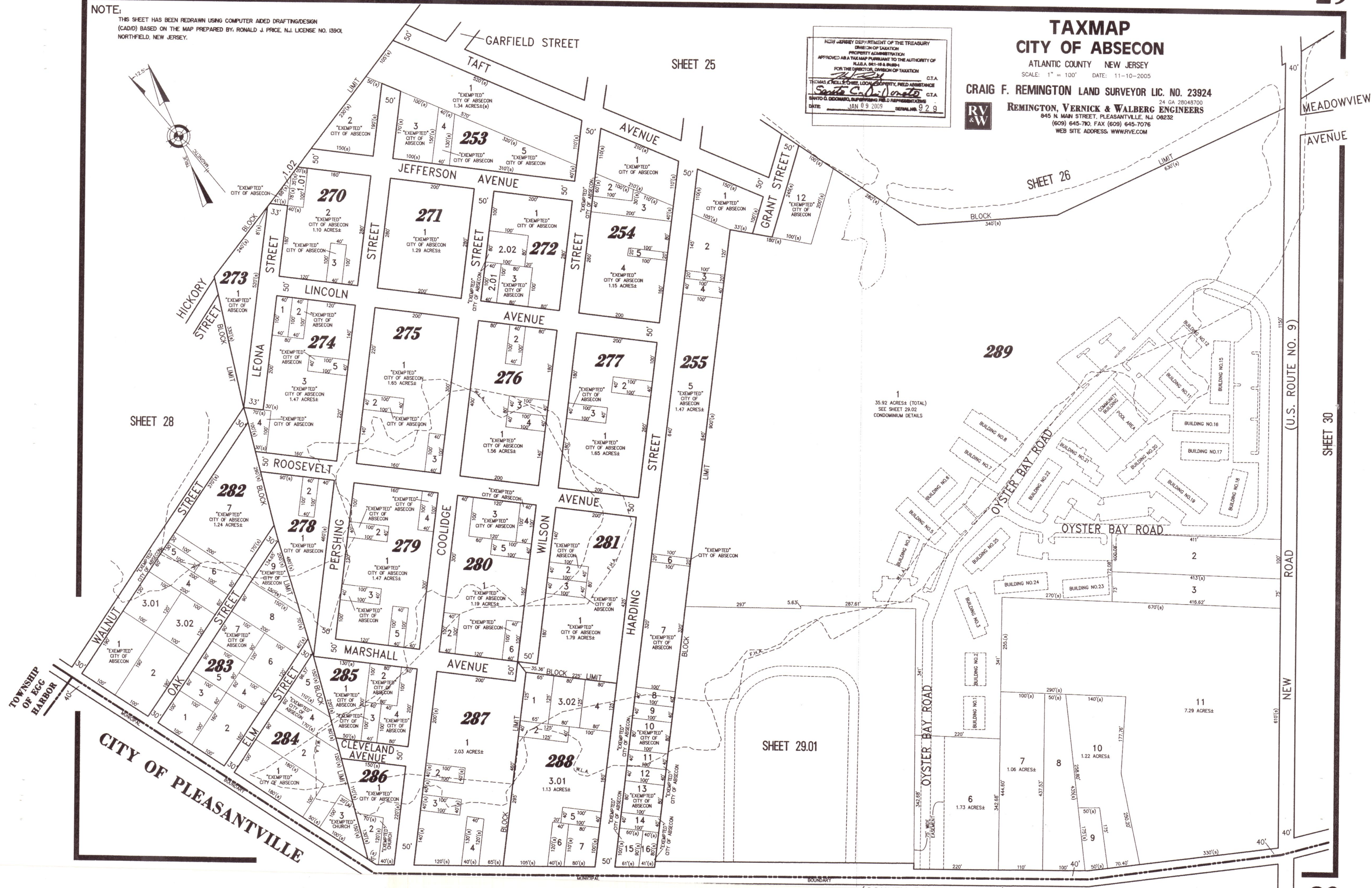
## CITY OF ABSECON

ATLANTIC COUNTY NEW JERSEY  
SCALE: 1" = 100' DATE: 11-10-2005

CRAIG F. REMINGTON LAND SURVEYOR LIC. NO. 23924



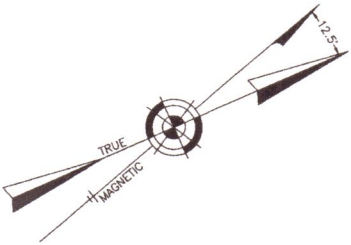
REMINGTON, VERNICK & WALBERG ENGINEERS  
24 GA 28048700  
845 N. MAIN STREET, PLEASANTVILLE, N.J. 08232  
(609) 645-710, FAX (609) 645-7076  
WEB SITE ADDRESS: WWW.RVE.COM





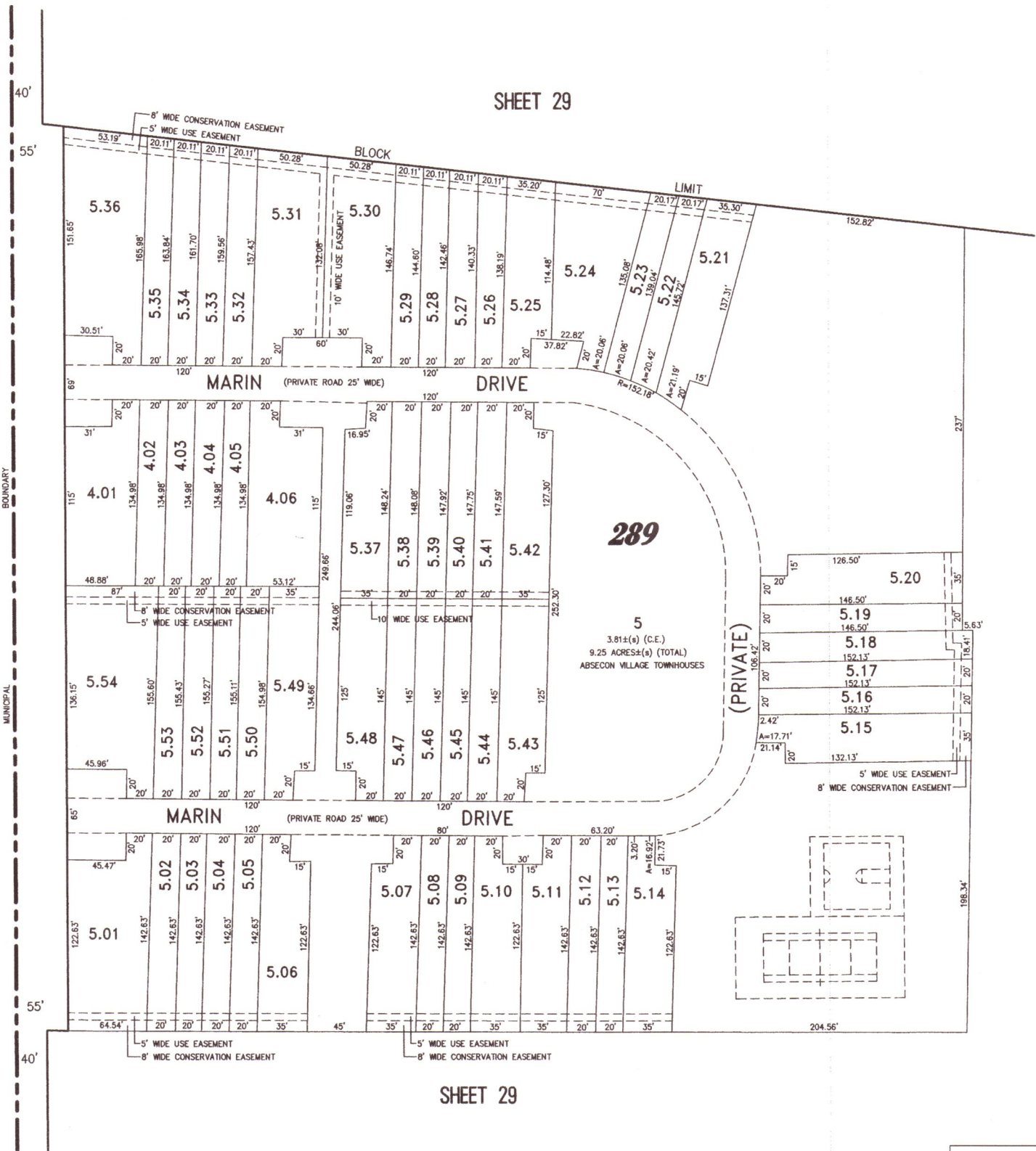
NOTE:

THIS SHEET HAS BEEN REDRAWN USING COMPUTER AIDED DRAFTING/DESIGN (CAD/D) BASED ON THE MAP PREPARED BY: RONALD J. PRICE, N.J. LICENSE NO. 13901, NORTHFIELD, NEW JERSEY.



CITY OF PLEASANTVILLE

CALIFORNIA AVENUE (COUNTY ROUTE NO. 663)



SHEET 29

SHEET 29

SHEET 29

NEW JERSEY DEPARTMENT OF THE TREASURY  
DIVISION OF TAXATION  
PROPERTY ADMINISTRATION  
APPROVED AS A TAXMAP PURSUANT TO THE AUTHORITY OF  
N.J.S.A. 84:18-8.1  
FOR THE DIRECTOR, DIVISION OF TAXATION  
TREASURER: *[Signature]* C.T.A.  
SANTO D. DIOMARIO, SUPERVISING FIELD REPRESENTATIVE  
DATE: JAN 09 2009 SERIAL: 929

TAXMAP  
CITY OF ABSECON

ATLANTIC COUNTY NEW JERSEY  
SCALE: 1" = 50' DATE: 11-10-2005

CRAIG F. REMINGTON LAND SURVEYOR LIC. NO. 23924



REMINGTON, VERNICK & WALBERG ENGINEERS  
845 N. MAIN STREET, PLEASANTVILLE, NJ 08232  
(609) 645-7100 FAX (609) 645-7076  
WEB SITE ADDRESS: WWW.RVWE.COM



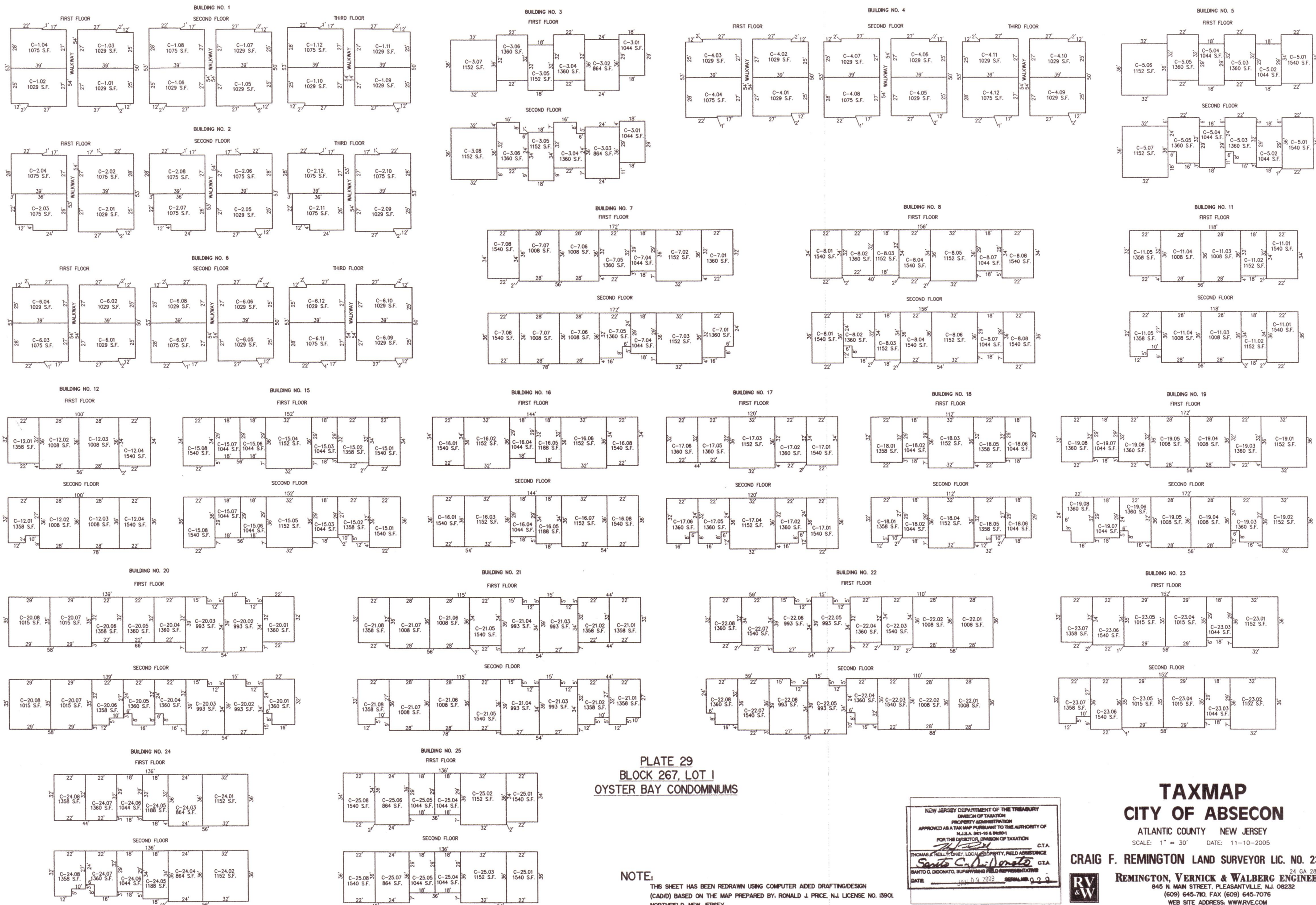



PLATE 29  
BLOCK 267, LOT 1  
OYSTER BAY CONDOMINIUMS

NOTE:

THIS SHEET HAS BEEN REDRAWN USING COMPUTER AIDED DRAFTING/DESIGN (CADD) BASED ON THE MAP PREPARED BY: RONALD J. PRICE, N.J. LICENSE NO. 13901, NORTHFIELD, NEW JERSEY.

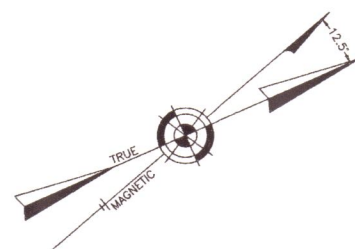


**TAXMAP**  
**CITY OF ABSECON**  
ATLANTIC COUNTY NEW JERSEY  
SCALE: 1" = 30' DATE: 11-10-2005  
**CRAIG F. REMINGTON LAND SURVEYOR LIC. NO. 23924**  
24 GA 28048700  
**REMINGTON, VERNICK & WALBERG ENGINEERS**  
845 N. MAIN STREET, PLEASANTVILLE, N.J. 08232  
(609) 645-7100, FAX (609) 645-7076  
WEB SITE ADDRESS: WWW.RVE.COM



**NOTE:**

THIS SHEET HAS BEEN REDRAWN USING COMPUTER AIDED DRAFTING/DESIGN (CAD/D) BASED ON THE MAP PREPARED BY: RONALD J. PRICE, N.J. LICENSE NO. 13901, NORTHFIELD, NEW JERSEY.

[illegible][illegible]

**BUILDING NO. 3**  
**TWO STORY UNITS**

96'						120'									
23'	24'	24'	24'	24'	COMMON ELEMENT	23'	24'	24'	24'	24'	24'	24'	24'	24'	
C-3.01	C-3.02	C-3.03	C-3.04			C-3.05	C-3.06	C-3.07	C-3.08	C-3.09					
1104 S.F.	1104 S.F.	1104 S.F.	1104 S.F.			1104 S.F.	1104 S.F.	1104 S.F.	1104 S.F.	1104 S.F.					
24'	24'	24'	24'			24'	24'	24'	24'	24'					
23'	C-3.10	C-3.11	C-3.12	C-3.13		23'	C-3.14	C-3.15	C-3.16	C-3.17	C-3.18				
1104 S.F.	1104 S.F.	1104 S.F.	1104 S.F.	1104 S.F.		1104 S.F.	1104 S.F.	1104 S.F.	1104 S.F.	1104 S.F.	1104 S.F.				
24'	24'	24'	24'	24'		24'	24'	24'	24'	24'	24'				
96'						120'									

[illegible]

BUILDING NO. 5 TWO STORY UNIT																		
46'	144'										COMMON ELEMENT	96'						
	24'	24'	24'	24'	24'	24'	24'	24'	24'	24'		24'	24'	24'	24'	24'	24'	
	23' 1104 S.F.	C-5-01 1104 S.F.	C-5-02 1104 S.F.	C-5-03 1104 S.F.	C-5-04 1104 S.F.	C-5-05 1104 S.F.	C-5-06 1104 S.F.	C-5-07 1104 S.F.	C-5-08 1104 S.F.	C-5-09 1104 S.F.		C-5-10 1104 S.F.	23' 1104 S.F.	C-5-07 1104 S.F.	C-5-08 1104 S.F.	C-5-09 1104 S.F.	C-5-10 1104 S.F.	
	24'	24'	24'	24'	24'	24'	24'	24'	24'	24'		24'	24'	24'	24'	24'	24'	
23' 1104 S.F.	C-5-11 1104 S.F.	C-5-12 1104 S.F.	C-5-13 1104 S.F.	C-5-14 1104 S.F.	C-5-15 1104 S.F.	C-5-16 1104 S.F.	C-5-17 1104 S.F.	C-5-18 1104 S.F.	C-5-19 1104 S.F.	C-5-20 1104 S.F.	COMMON ELEMENT	23' 1104 S.F.	C-5-17 1104 S.F.	C-5-18 1104 S.F.	C-5-19 1104 S.F.	C-5-20 1104 S.F.		
24'	24'	24'	24'	24'	24'	24'	24'	24'	24'	24'		24'	24'	24'	24'	24'	24'	

**DETAILS**  
SCALE: 1"=30'

BLOCK 290, LOT 1  
ABSECON TOWNEHOUSE CONDOMINIUM  
AT CALIFORNIA HILL  
INSET "A"

SHEET 29

290


2  
"EXEMPTED"  
HIGH SCHOOL  
32.0 ACRES±

257

2  
27.0 ACRES± (TOTAL)

SHEET 31

NEVADA AVENUE



# TAXMAP

## CITY OF ABSECON

ATLANTIC COUNTY NEW JERSEY  
SCALE: 1" = 100' DATE: 11-10-2005

**CRAIG F. REMINGTON LAND SURVEYOR LIC. NO. 23924**

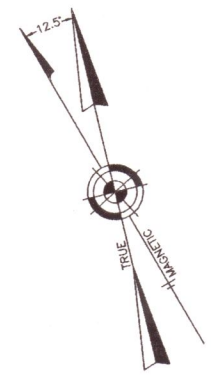
**REMINGTON, VERNICK & WALBERG ENGINEERS**  
24 GA 280487  
845 N. MAIN STREET, PLEASANTVILLE, N.J. 08232  
(609) 645-7100, FAX (609) 645-7076  
WEB SITE ADDRESS: [WWW.RVE.COM](http://WWW.RVE.COM)



NOTE:

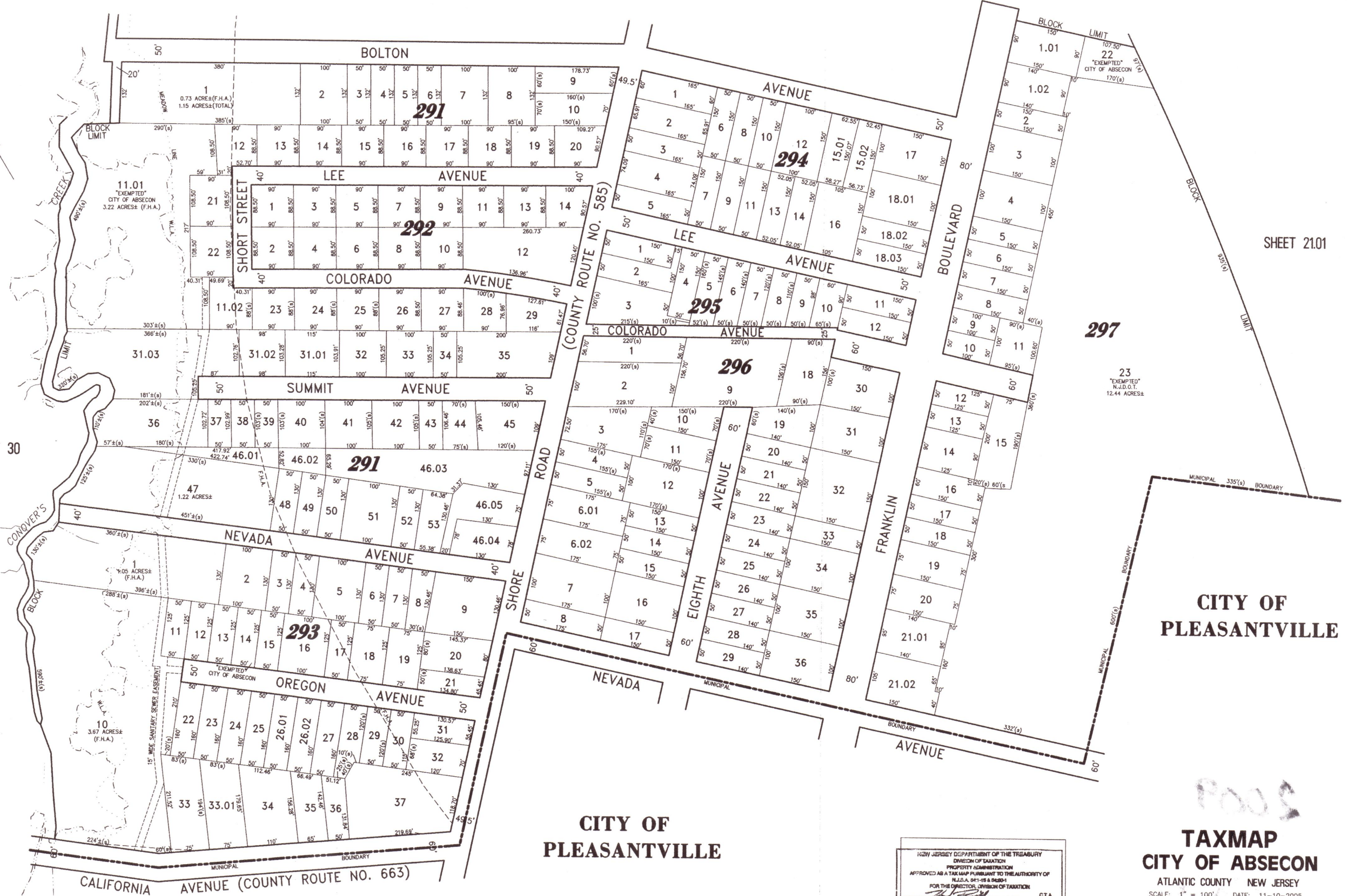
THIS SHEET HAS BEEN REDRAWN USING COMPUTER AIDED DRAFTING/DESIGN (CAD/D) BASED ON THE MAP PREPARED BY: RONALD J. PRICE, N.J. LICENSE NO. 13901, NORTHFIELD, NEW JERSEY.

SHEET 20



SHEET 30

SHEET 21.01



CITY OF PLEASANTVILLE

CITY OF PLEASANTVILLE

**TAXMAP**  
**CITY OF ABSECON**

ATLANTIC COUNTY NEW JERSEY  
SCALE: 1" = 100' DATE: 11-10-2005

CRAIG F. REMINGTON LAND SURVEYOR LIC. NO. 23924

REMINGTON, VERNICK & WALBERG ENGINEERS  
24 GA 28048700  
845 N. MAIN STREET, PLEASANTVILLE, N.J. 08232  
(609) 645-7100 FAX (609) 645-7076  
WEB SITE ADDRESS: WWW.RVWE.COM

NEW JERSEY DEPARTMENT OF THE TREASURY  
DIVISION OF TAXATION  
PROPERTY ADMINISTRATION  
APPROVED AS A TAXMAP PURSUANT TO THE AUTHORITY OF  
NJLSA 84:1-15 & 84:1-1  
FOR THE DIRECTOR, DIVISION OF TAXATION  
C.T.A.  
Santo C. DiNardo  
DATE: JAN 09 2006 SERIAL NO. 929